

2018 PAVING THE WAY

Road Repair Projects



1 M-28: June-Aug

Replace bridge over Jackson Creek. Closed and detoured.

2 M-64: May-Sept

Apply epoxy overlay and replace joints on Ontonagon River Bridge. 1 alternating lane open with traffic signals.

3 US-41: June-Aug

Mill and resurface 7 miles from Old US-41 to county line. Traffic shifts, 1 alternating lane open under flag control.

4 US-41/US-141: June-Aug

Resurface 11.3 miles of US-41 from M-28 to Mead Rd and US-141 from county line north 4.5 miles. 1 alternating lane open under flag control.

5 US-2/US-141: May-Sept

Reconstruct intersection. 1 lane open in each direction, short-term US-141 detour.

6 M-95: May-Aug

Reconstruct 9.5 miles from Channing to county line. 1 lane open in each direction during non-work hours. 1 alternating lane open under flag control during work hours.

7 US-41/M-28: June-Sept

Mill and resurface 1.5 miles from Water St to Malton Rd and 3 miles from Second St to west of Westwood Dr. 1 lane open in each direction.

8 US-2/US-41/M-35: Jan-Sept

Second year of 2-year project. Replace US-2 bridge over Escanaba River. 1 lane open in each direction, 1 daytime detour.

9 US-2: June-Sept

Reconstruct 5.5 miles westbound lanes from Gladstone to Rapid River. 1 lane open in each direction on eastbound side.

10 US-2: May-Aug

Repair steel, paint and replace joints on Cut River Bridge. Closed and detoured.

11 M-28: May-Nov

Reconstruct 0.4 miles and reconstruct ramp project terminals at I-75 interchange. 1 alternating lane open with traffic signal.

12 I-75 BS: May-Nov

First year of 2-year project. Reconstruct 2.2 miles from 3 Mile Rd ramp to 10th Ave, construct roundabout at Mackinac Trail intersection. 1 lane open in each direction or 1 alternating lane open. Minor overnight detours.

Map Explanation

- FREEWAY
- PAVED (TWO OR MORE LANES) AND MULTI-LANE DIVIDED
- EATON
- COUNTY LINE AND NAME
- AREA OF CONSTRUCTION
- CONSTRUCTION PROJECT
- INTERSTATE ROUTE
- INTERSTATE BUSINESS (LOOP OR SPUR)
- U.S. ROUTE OR B.R. (B.R. - BUSINESS ROUTE)
- STATE ROUTE OR B.R. (B.R. - BUSINESS ROUTE)











Map current as of February 2018.

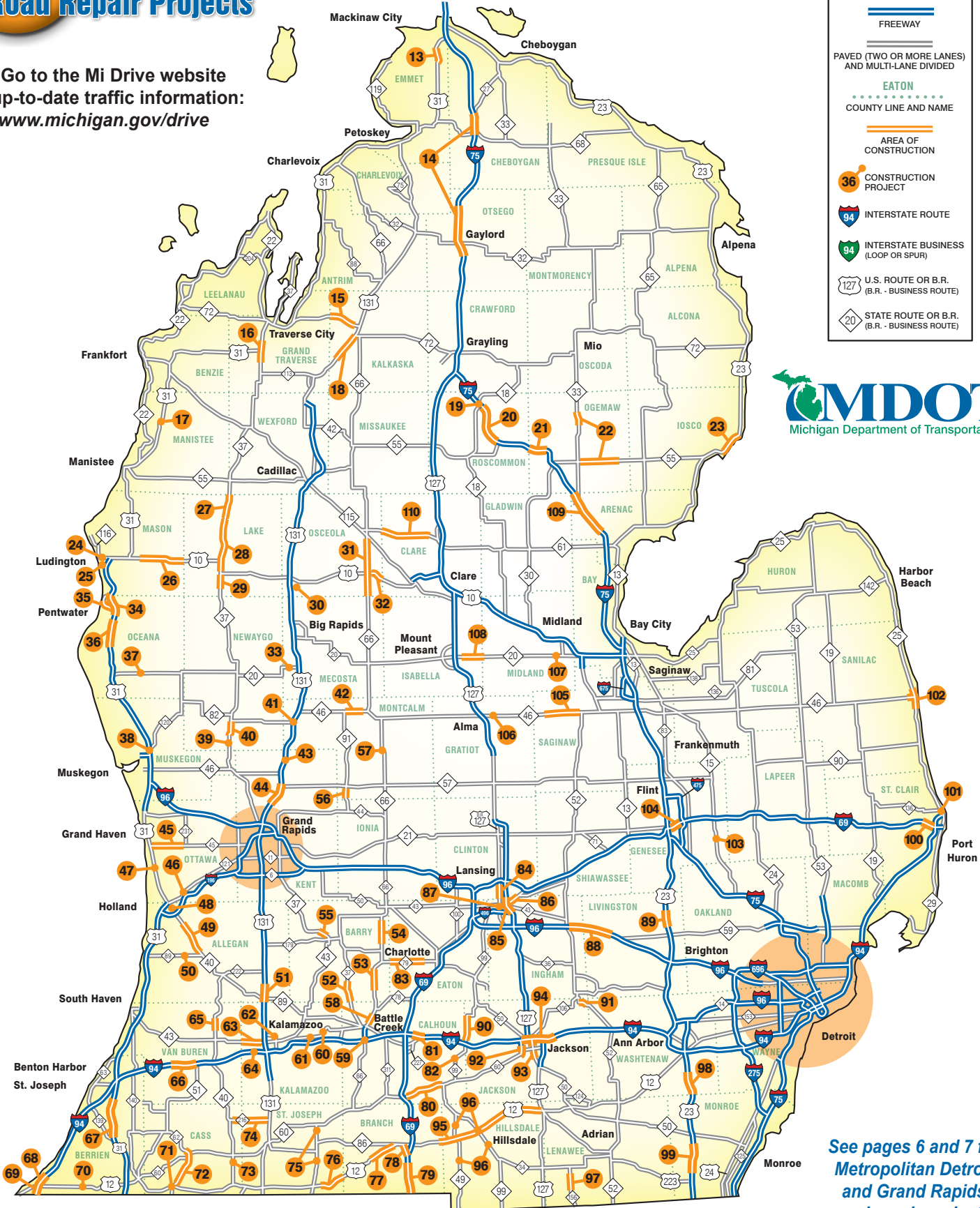
2018 PAVING THE WAY

Road Repair Projects

Go to the Mi Drive website for up-to-date traffic information:
www.michigan.gov/drive

Map Explanation

-  FREEWAY
-  PAVED (TWO OR MORE LANES) AND MULTI-LANE DIVIDED
-  EATON
-  COUNTY LINE AND NAME
-  AREA OF CONSTRUCTION
-  36 CONSTRUCTION PROJECT
-  94 INTERSTATE ROUTE
-  94 INTERSTATE BUSINESS (LOOP OR SPUR)
-  127 U.S. ROUTE OR B.R. (B.R. - BUSINESS ROUTE)
-  20 STATE ROUTE OR B.R. (B.R. - BUSINESS ROUTE)



See pages 6 and 7 for Metropolitan Detroit and Grand Rapids road repair projects.

Map current as of February 2018.

13 US-31: June-July

Resurface 4 miles from south of East Levering Rd to south of Munger Rd. 1 lane open under flag control.

14 I-75: Apr-Aug

Resurface 12.5 miles from I-75 BL to Sturgeon Valley Rd and from M-68 to North Central State Trail.

15 M-72: Apr-Nov

Reconstruct and resurface 7.7 miles from Baggs Rd to Kalkaska Rd. Traffic shifts, 1 lane open under flag control.

16 M-37: Aug

Resurface 2 miles from Vance Rd to north of Chums Corner. Traffic shifts and night work.

17 US-31: Mar-May

Stabilize roadway at Bear Lake. 1 lane open with temporary traffic signal.

18 US-131: May-Aug

Resurface 7.3 miles from Boardman Rd to M-72/M-66 junction. Traffic shifts, 1 lane open under flag control.

19 M-18: Apr-Nov

Repair bridge over I-75. M-18: temporary traffic signal. I-75: 1-lane closures.

20 I-75: July-Oct

Resurface 12.7 miles from Maple Valley Rd to north of M-18/I-75 BL. 1-lane and shoulder closures.

21 I-75: May-July

Diamond grind 4.1 miles northbound lanes from Ski Park Rd to county line. Lane closures with traffic shifts.

22 M-55/M-33: June-Aug

M-55: resurface 7.9 miles from east of M-33 to Beach Rd. M-33: resurface 1.9 miles from north of Rose City to north of Oyster Rd. 1 lane open under flag control.

23 US-23: Apr-Oct

Reconstruct 5.7 miles from north of Tawas Beach Rd to south of Kirkland Dr. 1 lane open under flag control.

24 US-10: Apr-May

Resurface and upgrade sidewalks 0.9 miles from Rowe St to Jackson St. Daytime work, 1 lane open in each direction.

25 US-31 BR (Pere Marquette Hwy): July-Aug

Resurface and chip seal 3.2 miles from US-31 to US-10. Daytime work only, 1 alternating lane open under flag control.

26 US-10: May-July

Resurface 8.6 miles from Custer east village limit to county line. Daytime work only, 1 alternating lane open under flag control.

27 M-37: Sept-Oct

Resurface 6.4 miles from 7 Mile Rd to county line. Daytime work only, 1 alternating lane open under flag control.

28 M-37: June-July

Chip seal 12.5 miles from 44th St to 7 Mile Rd. Daytime work only, 1 alternating lane open under flag control.

29 M-37: Apr-June

Resurface 0.9 miles from 3rd St to US-10. Daytime work only, 1 alternating lane open under flag control.

30 US-10 BR (Chestnut St): June-Aug

Resurface 1 mile from Church St to US-10. Traffic shifts, detours and 1 alternating lane open under flag control.

31 M-66: May-June

Chip seal 15.1 miles from county line to M-115. Daytime work only, 1 alternating lane open under flag control.

32 US-10: Oct

Resurface 3.3 miles from M-66 to county line. Daytime work only, 1 alternating lane open under flag control.

33 M-20: Sept-Oct

Improve bridge over Muskegon River. Traffic shifts with 1 alternating lane open under signal control.

34 US-31: Sept-Nov

Resurface 3.7 miles from Pentwater River north branch to county line. Daytime work only, 1 lane open in each direction.

35 US-31 BR (Monroe St/6th St): Sept-Oct

Resurface 2.9 miles from US-31 to Wythe St. Daytime work, 1 alternating lane open under flag control.

36 US-31: May-Oct

Resurface 5 miles from Shelby Rd to Polk Rd. 1 lane open in each direction, intermittent ramp closures.

37 M-20: July-Aug

Replace culvert over Gillon Lake Drain. Closed and detoured.

38 US-31: June-Nov

Improve bridge over Muskegon River. Daytime work only, lane closures. 2 lanes open Memorial Day - Labor Day.

39 M-37: June-Aug

Reconstruct 0.4 miles and improve drainage from Lee St to State St. 1 southbound lane open, northbound lanes closed and detoured.

40 M-37: Sept-Oct

Resurface 5 miles from State Rd to M-82. Daytime work only, 1 alternating lane open under flag control.

41 M-82: Apr-Oct

Improve bridges over US-131. M-82: intermittent traffic shifts and detours. US-131: at least 1 lane open.

42 M-46: Sept-Oct

Resurface 5 miles from M-91 to Miles Rd. Daytime work only, 1 alternating lane open under flag control.

43 US-131: Mar-June

Improve bridge over Cedar Springs Ave. Daytime work only, 1 lane open in each direction. Cedar Springs Rd: 2-way traffic with temporary signals.

44 US-131: Mar-Oct

Reconstruct 4.3 miles from 10 Mile Rd to 14 Mile Rd. Weekday mornings and Sundays: 1 northbound and 2 southbound lanes open. Weekday afternoons and Fridays: 1 southbound and 2 northbound lanes open.

45 M-45 (Lake Michigan Dr): Apr-June

Resurface 4.7 miles from US-31 to M-231. Daytime work only, 1 alternating lane open under flag control.

46 I-196 BL: July-Oct

Reconstruct 0.8 miles from 88th Ave to I-196. 1 lane open in each direction. Main St, M-121 (Chicago Dr), and westbound I-196 ramp to Byron Rd closed and detoured for approximately 3 weeks.

47 US-31: Apr-June

Construct indirect left-turn lanes at Barry St. Daytime work, 1 lane open in each direction.

48 M-40: May-July

Resurface 0.4 miles and realign 64th Ave intersection. Daytime work, 1-lane closures. 64th St closed and detoured during portions of project.

49 M-40: Mar-Nov

Resurface 8.3 miles from 124th Ave to 136th Ave, plus widen from 2 to 3 lanes in front of elementary school. Daytime work only, 1 alternating lane open under flag control.

50 M-89: May-Aug

Replace bridge over Kalamazoo River. Daytime work only, 2-way traffic maintained at all times with temporary signals.

51 US-131: Sept-Oct

Repair concrete joints 1.7 miles from south of 102nd Ave to Grand Elk Railroad. Weekday work only, 1 lane open in each direction. Ramp closures at M-89 on weekends.

52 M-37: May-June

Chip seal 5.5 miles from county line to Groat Rd. Daytime work only, 1 alternating lane open under flag control.

53 M-66: Sept

Resurface 4.8 miles from Cox Rd to Assyria Rd. Daytime work only, 1 alternating lane open under flag control.

54 M-66: Aug

Resurface 4.5 miles from Nashville north village limit to Coats Grove Rd. Daytime work only, 1 alternating lane open under flag control.

55 M-37: June-July

Resurface 2.7 miles from Heath Rd to Golden Ln. Daytime work only, 1 alternating lane open under flag control.

56 M-91: July-Aug

Resurface 2.3 miles from Snows Lake Rd to Sunnyside Ct. Daytime work only, 1 alternating lane open under flag control.

57 M-66: July-Sept

Resurface 1.2 miles from Walnut St to Cedar St. Daytime work only, 1 alternating lane open under flag control.

58 M-66: May-Aug

Resurface 2.6 miles from Frey Dr to Capital Ave/Division St. Convert from 4 to 3 lanes. 1 lane open in each direction.

59 I-194: June-Sept

Repair bridge over I-94. I-194: 1 lane open in each direction. I-94: intermittent night lane closures. Intermittent ramp closures at I-94/I-194 interchange.

60 M-96: May-June

Construct right-turn lane at G Ave. 1 lane open under flag control.

61 M-96: Apr-May

Construct left-turn lane at 33rd St. Lane shifts.

62 US-131 BR (Westnedge Ave/ Park St): Apr-Sept

Upgrade sidewalk ramps, resurface 2.5 miles from I-94 BL (West Michigan Ave) to Hopkins St. Lane closures and traffic shifts.

63 M-43: Aug-Oct

Resurface 5 miles from county line to US-131. 1-lane closures.

64 I-94: Aug-Nov

Repair 9th St bridge over I-94. I-94: nighttime lane closures. 9th St: lane closures and traffic shifts. 9th St ramp to westbound I-94 detoured.

65 M-40: Aug-Oct

Resurface 1 mile from south to north Gobles city limits. 1-lane closures.

66 I-94: Mar-Sept

Repave and reconstruct 5.8 miles eastbound lanes from 56th St to M-51. Shoulder/lane closures with traffic shifts.

67 US-31: Apr-June

Seal cracks and joints 8.6 miles southbound lanes from Napier Ave to M-139. 1-lane closures.

68 I-94: Mar-Sept

Repair bridges at M-239, Kruger Rd, Lakeside Rd, and Union Pier Rd, plus Maudlin Rd over I-94. I-94: shoulder and lane closures with traffic shifts. M-239: temporary traffic signal. Kruger Rd, Lakeside Rd, and Maudlin Rd: detours. Union Pier Rd: temporary traffic signal.

69 I-94: Sept-Nov

Resurface 3.2 miles from M-239 to Kruger Rd. 1- and 2-lane closures.

70 US-12: May-July

Repair bridge over Galien River. Temporary traffic signal.

71 US-12: July-Oct

Upgrade sidewalk ramps, resurface 0.9 miles from west Edwardsburg village limit to east of M-62. 1 lane open under flag control. Detour in Aug.

72 M-62: Apr-May

Resurface 9.5 miles from north of US-12 to north of Hilton St. 1 lane open under flag control.

73 M-40: Aug-Sept

Improve drainage, resurface 0.1 mile from Prang St to Bair Lake Rd. Detour.

74 M-216: July-Aug

Resurface 10.2 miles from M-40 to US-131. 1 lane open under flag control.

75 M-66: May-Nov

Repair bridges over St. Joseph River and Prairie River. 1 lane open with temporary traffic signals.

76 US-12: May-July

Resurface 5.9 miles from Franks Ave to St. Joseph Rd. 1 lane open under flag control.

77 US-12: May-July

Resurface 9.9 miles from Bronson to Coldwater, remove Indiana Northeastern Railroad bridge west of Coldwater. Closed during bridge removal, traffic detoured on Snow Prairie Rd and M-86. 1 lane open under flag control during resurfacing.

78 I-69 BL: Aug-Oct

Resurface 3.5 miles from Fenn Rd to Clay St, convert from 4 to 3 lanes. 4-lane section: 1 lane open in each direction. 2-lane section: 1 lane open under flag control.

79 I-69: June-Aug

Repair concrete 7 miles north from state line. 1 lane open in each direction.

80 M-60: Aug-Sept

Resurface 8.5 miles between Homer and Tekonsha. 1 lane open under flag control.

See pages 6 and 7 for Metropolitan Detroit and Grand Rapids road repair projects.

81 I-94: May-Oct

Resurface 5.4 miles westbound lanes from 17 1/2 Mile Rd to 21 1/2 Mile Rd. 2 lanes open in each direction during daytime. 1 lane open in each direction overnight.

82 M-99: May-July

Repair and install new brick pavement from Vine St to Ash St. M-99 detour: Irwin Ave, Eaton St, and Austin Ave. M-99/I-94 BR (Michigan Ave) detour: I-94, Eaton St, and Austin Ave.

83 M-79: Aug-Nov

Resurface 13 miles between M-66 and High St. 1 lane open under flag control.

84 Old US-27: June-Sept

Resurface 1.5 miles between Northcrest Dr and Clark Rd, install a center turn lane at Stoll Rd. 1 lane open in each direction.

85 US-127: June-July

Install 3.1 miles of median cable barrier and guardrail between I-496 and county line. Shoulder closures.

86 I-69 BL (Saginaw Hwy): May-Sept

Resurface 2 miles between Coolidge Rd and Hagadorn Rd, plus ADA upgrades. At least 1 lane open in each direction.

87 Michigan Ave: June-Aug

Repair bridge over the Grand River. Detour posted. 1 direction detoured at a time.

88 I-96: Apr-Nov

Resurface 14 miles between M-52 and M-59, install median cable barrier. 1 lane closed at night. Ramp closures. 1 lane closed 1 direction at a time over 4 weekends (by early July).

89 US-23: May-Sept

Resurface 1 mile between Crouse Rd and Clyde Rd. 1 lane closed in each direction at night.

90 M-99: July-Aug

Chip seal 8 miles from I-94 to Willow St. 1 lane open with flag control.

91 M-52: July-Aug

Resurface 3.9 miles from M-106 to county line. 1 lane open with flag control.

92 M-60: May-June

Resurface 3.4 miles from I-94 to Renfrew Dr. 1 lane open in each direction.

93 M-50/US-127 BR: Apr-June

Repair pavement 1.6 miles from Washington Ave to South St. 1 lane open in each direction.

94 I-94/M-106: June 2018-Dec 2019

I-94: repair pavement between M-60 and Sargent Rd; replace bridges at Cooper St and over the Grand River. 2 lanes open in each direction during daytime. 1 lane closed at off-peak times. M-106: resurface from Porter St to Ganson St. Flag control.

95 US-12: Apr-Oct

Resurface 27.2 miles between US-127 and Quincy (excluding Jonesville). 1 lane open under flag control.

96 M-49/M-99: June-Aug

Repair various railroad crossings. Short-term detours and lane closures.

97 M-156: May-June

Resurface 4.7 miles from Park Dr to Brown Rd. Lane closures with flag control.

98 US-23: May-Sept

Resurface 5.7 miles between Milan and Bemis Rd. 1 lane closed in each direction at night.

99 US-23: May-Sept

Repair pavement 3.7 miles between Ida Center Rd and School St. 1 lane closed in each direction at night.

100 I-69: July-Sept

Resurface 3.8 miles from Taylor Rd to Range Rd. Traffic shift with lane closures.

101 M-25: Apr-June

Replace bridge beam at Howe Drain. Traffic detoured starting early May followed by lane shifts.

102 M-46/M-25: Mar-Aug

M-46: resurface 0.5 miles and improve drainage between Whitney Dr and M-25. Detoured Mar-June. M-25: resurface 4.5 miles, improve drainage and remove traffic signal between French Line Rd and Orchard Ln. Traffic shifts and flag control.

103 M-15: June-Aug

Construct and extend center left-turn lane and resurface 0.6 miles from Bristol Rd to Kitchen Rd. 1 alternating lane open under flag control.

104 I-69: Mar-Nov

Reconstruct 3 miles from east of Ballenger Hwy to Fenton Rd, including ramps and repairs to Hammerburg Rd overpass. Traffic shifts and lane closures.

105 M-46: Apr-Oct

Reconstruct 10.5 miles, improve drainage and replace 6 culverts from west of Merrill to M-52. 1 alternating lane open under flag control during road work, traffic detoured during culvert replacement.

106 M-46: Apr-Aug

Construct center left-turn lane and resurface 0.8 miles from Hidden Oaks Dr to Pine River. 1 alternating lane open under flag control.

107 M-20: Feb 2018-July 2019

Reconstruct bridge over Tittabawassee River. Traffic shifts and lane closures.

108 M-20: July-Sept

Resurface 6 miles from Loomis Rd to Geneva Rd. Traffic shifts and lane closures.

109 I-75: May-July

Resurface 13 miles southbound lanes from Lincoln Rd to county line. Traffic shifts with lane closures.

110 M-61: July-Aug

Resurface 14 miles from Clareola Rd to Westlawn St. 1 alternating lane open under flag control.

111 I-75 BL (Perry St): Apr-Oct

Repair concrete and resurface 5 miles from M-1 (Woodward Ave) to Harmon Rd. 1 lane open in each direction.

112 M-59: Aug 2018-2019

Install intelligent transportation system equipment from Paddock St to M-53. Lane closures.

113 M-59 (Hall Rd): Mar-Sept

Reconstruct 1.2 miles, add left-turn lane and repair bridges from just west of Garfield Rd to just east of Romeo Plank Rd. Lane closures nights and weekends. 3 lanes open at peak times.

114 US-24 (Telegraph Rd): Aug-Oct

Construct 6 pedestrian refuge islands between James K Blvd and M-59 (Huron St). 1 lane closed in each direction.

115 I-75: July 2018-2020

Reconstruct and widen 9 miles from north of 13 Mile Rd to Coolidge Hwy. 2 lanes open in each direction via traffic shift.

116 M-5: Jan-Aug

Construct pedestrian bridge over M-5 between Maple Rd and Pontiac Trail. Nightly lane closures. Closed 2 weekends 1 direction at a time.

117 I-696: Apr-Nov

Major repair 17.5 miles from I-75 to I-275. Open daytime, 1 lane open weeknights, segments closed over 10 weekends.

118 I-696: Apr-Nov

Reconstruct 8.3 miles from I-94 to I-75. Westbound lanes closed with eastbound lanes open via traffic shift.

119 M-1: Mar-Aug

Repair concrete 2.5 miles from 14 Mile Rd to Big Beaver Rd. 1 lane closed at all times, 2 lanes closed nightly. 3 lanes closed over 4 weekends.

120 M-3: Aug-Oct

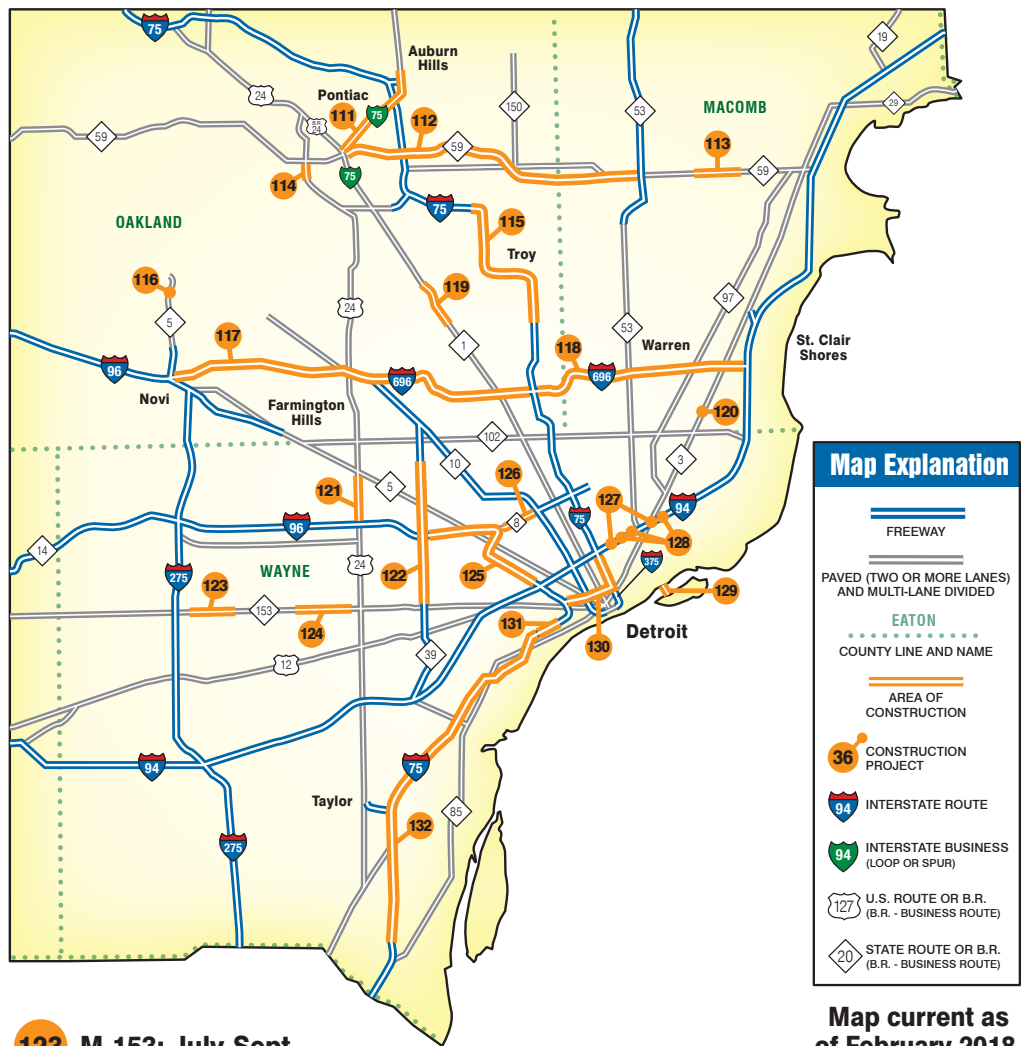
Construct median pedestrian island at 9 Mile Rd. Lane closures with 2 lanes open in each direction.

121 US-24: Apr-July

Mill and resurface from I-96 to Grand River Ave. 1 lane closed. 2 lanes closed middays and nights. 3 lanes closed for 3 weekends.

122 M-39: July-Nov

Mill and resurface from M-153 to McNichols Rd. 2 lanes closed in each direction nights and 4 weekends. 1 lane and ramps closed nights and weekends.



Map Explanation

- FREEWAY
- PAVED (TWO OR MORE LANES) AND MULTI-LANE DIVIDED
- EATON COUNTY LINE AND NAME
- AREA OF CONSTRUCTION
- 36 CONSTRUCTION PROJECT
- 94 INTERSTATE ROUTE
- 94 INTERSTATE BUSINESS (LOOP OR SPUR)
- 127 U.S. ROUTE OR B.R. (B.R. - BUSINESS ROUTE)
- 20 STATE ROUTE OR B.R. (B.R. - BUSINESS ROUTE)

Map current as of February 2018.

123 M-153: July-Sept

Mill and resurface from Lotz Rd to Wayne Rd. Lane closures.

124 M-153: Apr-June

Mill and resurface 1.8 miles from Fairwood Dr to Vernon Rd. 2 lanes closed middays and nights.

125 I-96: May-July

Mill and resurface from I-94 to M-39. Express lanes closed in each direction 2 weekends. Night and weekend lane closures.

126 M-8: Jan-Sept

Upgrade traffic signals and pedestrian crossings from I-96 to M-10. 1 lane closed middays.

127 I-94: Jan-Nov

Replace bridges at Chene St and Gratiot Ave. Remove 3 pedestrian bridges. I-94 closed 4 weekends. Nightly lane closures. Traffic shifts during peak travel times.

128 I-94: May 2018-Nov 2019

Replace bridges at Concord Ave, French Rd, and Mt. Elliott St. I-94 closed 4 weekends in 2018. Nightly lane closures. Traffic shifts during peak travel times.

129 Grand Ave: Jan-Nov

Repair Douglas MacArthur Bridge. 1 lane closed spring and fall, plus summer weekdays. 2 lanes open each direction summer weekends.

130 I-75: Mar-Aug

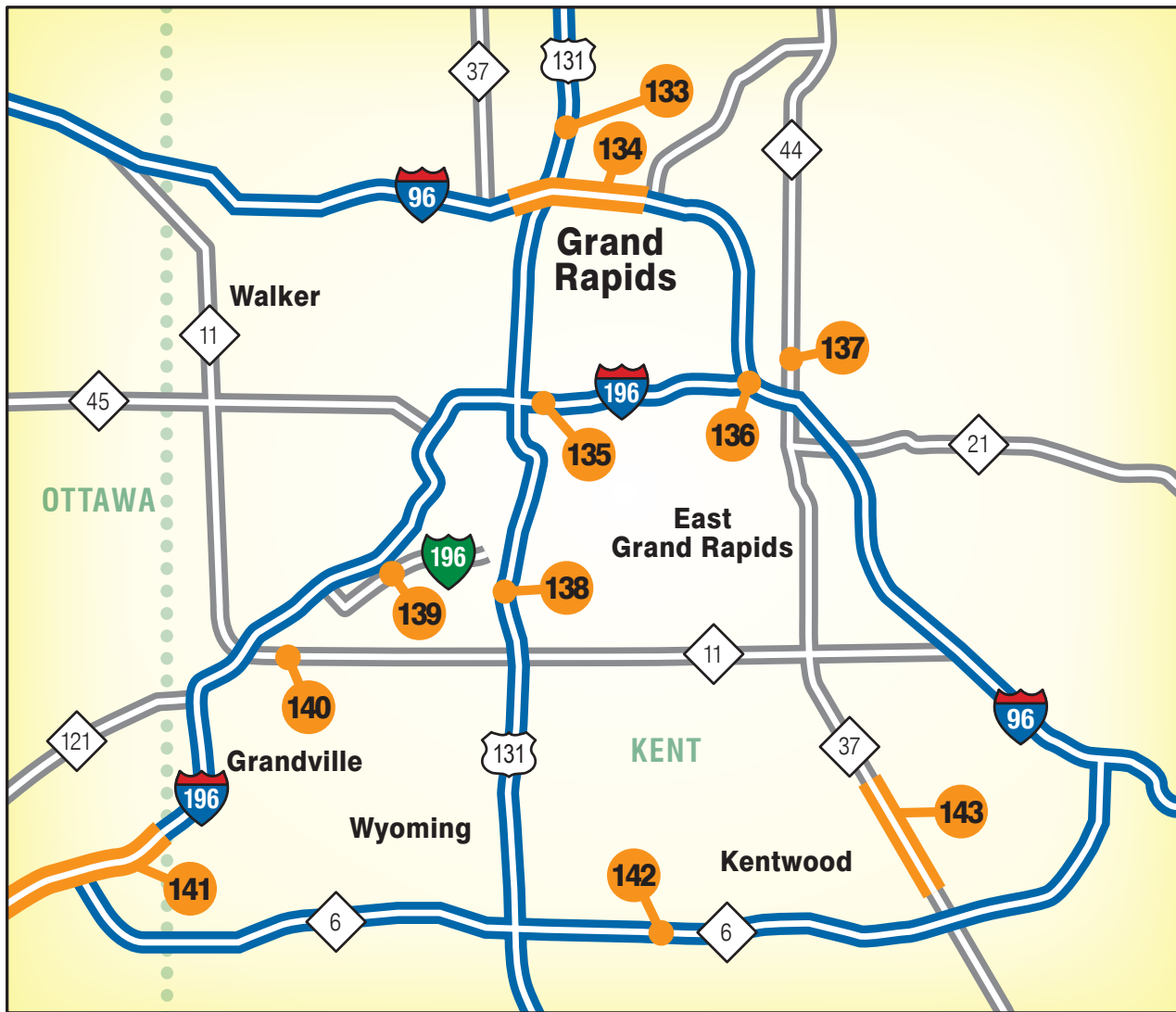
Repair bridges at 14th St, Trumbull Ave, M-3, I-375, Warren Ave, and I-94. Daily and nightly lane closures, nightly and weekend ramp closures.

131 I-75: 2017-Nov 2018

Concrete and sewer work between Clark Ave and Springwells St. 1 southbound lane open, intermittent northbound lane closures.

132 I-75: 2017-Dec 2018

Bridge work 17 miles between Springwells St and Gibraltar Rd, including Rouge River, Goddard Rd, Northline Rd, Allen Rd, and Eureka Rd. Southbound lanes closed from Springwells St to US-24 connector. Northbound lanes closed nightly and weekends, at least 2 lanes open during peak periods. 1 northbound lane closed from Sibley Rd to Northline Rd.



Map Explanation

- FREEWAY
- PAVED (TWO OR MORE LANES) AND MULTI-LANE DIVIDED
- EATON COUNTY LINE AND NAME
- AREA OF CONSTRUCTION
- CONSTRUCTION PROJECT
- INTERSTATE ROUTE
- INTERSTATE BUSINESS (LOOP OR SPUR)
- U.S. ROUTE OR B.R. (B.R. - BUSINESS ROUTE)
- STATE ROUTE OR B.R. (B.R. - BUSINESS ROUTE)

Map current as of February 2018.

- 133 US-131: Aug**
Improve northbound bridge over 6 Mile Rd. US-131: traffic shift. 6 Mile Rd: closed and detoured.
- 134 I-96: Mar-Oct**
Reconstruct from West River Dr to the Grand River. Improve bridges over US-131, West River Dr, the Grand River, Coit Ave, and Monroe Ave. Widen and extend Plainfield Ave ramp to westbound I-96. Eastbound I-96: closed and detoured Apr-June. Westbound I-96: closed and detoured June-Aug.
- 135 I-196: Jan 2017-Nov 2019**
Improve bridge and widen westbound structure over the Grand River. Off-peak lane and shoulder closures on I-196. Off-peak closures on southbound US-131 ramp to eastbound I-196.
- 136 I-96: July 2018-Nov 2019**
Construct new eastbound bridge over westbound I-196. Lane and shoulder closures on I-96 and I-196.

- 137 M-44 (East Beltline Ave): Sept-Nov**
Extend northbound dual left-turn lanes at Leonard St. Nighttime work only, 1 lane closed.
- 138 US-131: Jan-May**
Improve bridge over Plaster Creek. Northbound and southbound lanes closed and detoured for 1 weekend each.
- 139 I-196 BS (Chicago Dr): Sept-Oct**
Reconstruct CSX Railroad crossing. 1 lane open in each direction.
- 140 M-11 (28th St): Sept-Oct**
Improve bridge over CSX Railroad and Chicago Dr. Daytime work, 1 lane closed.
- 141 I-196: Aug-Oct**
Construct temporary median crossovers from 32nd Ave to county line. Daytime work, 1 lane open in each direction.

- 142 M-6: Sept-Dec**
Install freeway lighting at Kalamazoo Ave interchange. Daytime work only, lane and shoulder closures.
- 143 M-37: Sept-Nov**
Repair concrete joints 2.2 miles from Patterson Ave to 44th St. 1 lane open in each direction.



Go to the Mi Drive website for up-to-date traffic information:
www.michigan.gov/drive