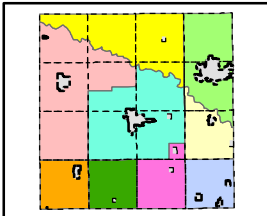
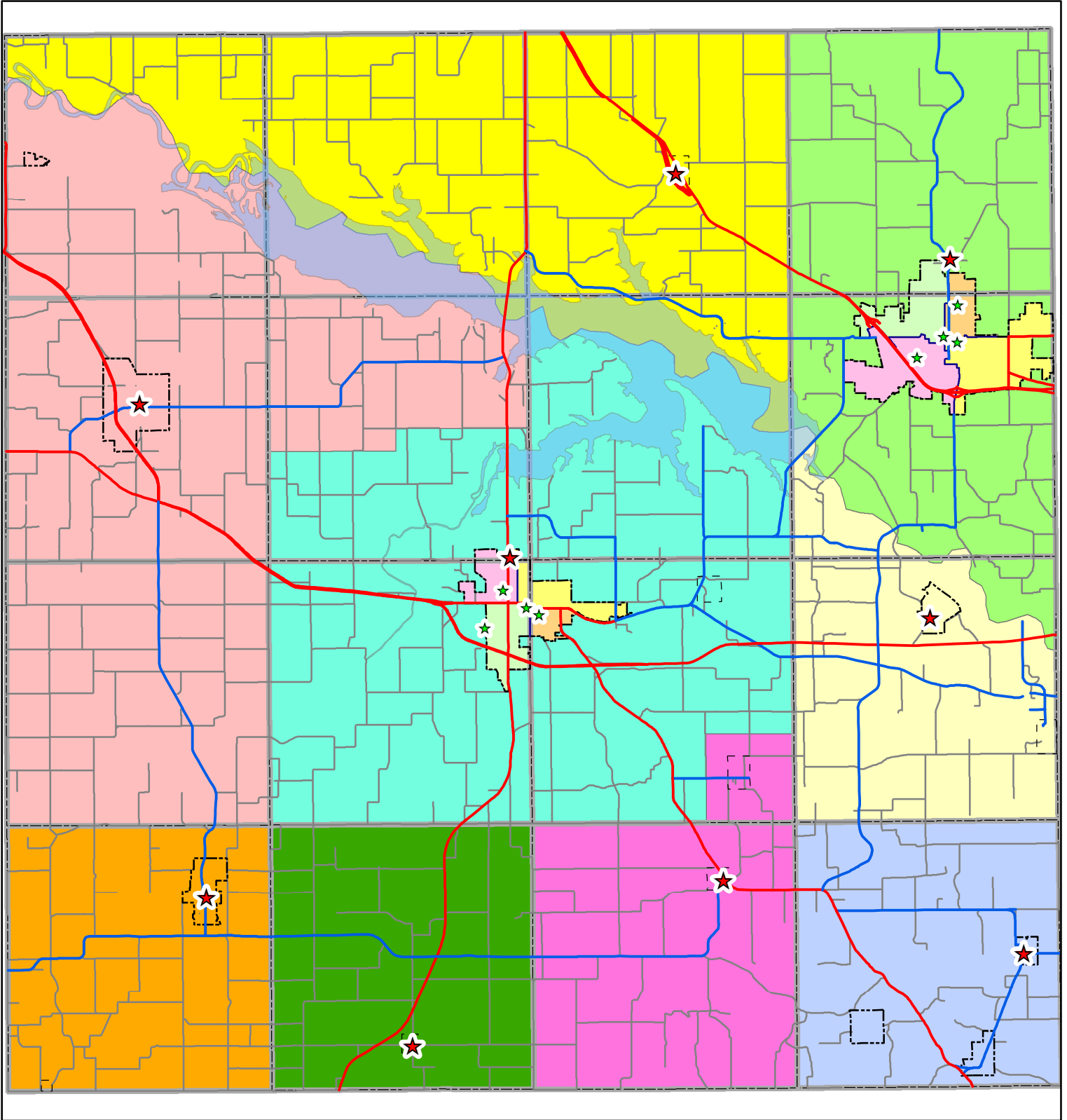




# Marion County, Iowa

## Election Precincts and Polling Sites

Date: 8/7/2018



Election Polls		Election Precincts		Township	
★	City	Clay Twp	Lake Prairie Twp	★	Township
★	Township	Dallas Twp	Liberty Twp		
		Indiana Twp	Otley Precinct		
		Knoxville Twp	Pleasantville Precinct		
		Washington Twp			

Provided by Jake Grandia  
Marion County Auditor  
641-828-2217

Map created by  
William M. Buttrey  
GIS/Web Coordinator

**Assigned**

<b>Precinct</b>	<b>Location</b>	<b>Address</b>
Clay Township	HARVEY COMMUNITY CENTER	300 MAIN ST HARVEY 50119
Dallas	MELCHER DALLAS COMMUNITY CTR	112 N MAIN ST MELCHER 50163
Indiana	INDIANA TOWNSHIP COMMUNITY CENTER	1980 HWY G76 KNOXVILLE 50138
Knoxville City Ward 1	KNOXVILLE SCHOOL ADMIN. BLDG.	309 W MAIN ST KNOXVILLE 50138
Knoxville City Ward 2	KNOXVILLE CITY HALL	305 S THIRD ST KNOXVILLE 50138
Knoxville City Ward 3	COMMUNITY OF CHRIST CHURCH	714 WILLETTS DR KNOXVILLE 50138
Knoxville City Ward 4	DYER HUDSON HALL	MARION COUNTY FAIRGROUNDS 1000 N LINCOLN ST KNOXVILLE 50138
Knoxville Twp	MARION CO PUBLIC HEALTH BLDG	2003 N LINCOLN KNOXVILLE 50138
Lake Prairie	HEARTLAND REFORMED CHURCH	628 HWY T14 PELLA 50219
Liberty	BUSSEY COMMUNITY CENTER	313 5TH ST BUSSEY 50044
Otley	OTLEY REFORMED CHURCH	700 JOHNSTON ST OTLEY 50214
Pella City Ward 1	TRINITY REFORMED CHURCH ACTIVITY CTR	708 E SECOND ST PELLA 50219
Pella City Ward 2	CALVARY CHURCH	408 MAPLE ST PELLA 50219
Pella City Ward 3	PELLA LEGION HALL	829 BROADWAY ST PELLA 50219
Pella City Ward 4	UNITED METHODIST CHURCH OF PELLA	1414 UNIVERSITY ST PELLA 50219
Pleasantville	PLEASANTVILLE MEMORIAL BUILDING	101 N JEFFERSON ST PLEASANTVILLE 50225
Washington	COLUMBIA FIRE STATION	1032 VIRGINIA ST COLUMBIA 50057

---

**Grand Total :** 17

# TEXT DESCRIPTIONS OF PRECINCT BOUNDARIES

## KNOXVILLE CITY PRECINCTS

### Knoxville 1<sup>st</sup>:

The first precinct shall include that part of the City lying north and east of the center lines of the following description:

Beginning at the north City limits at the center line of Lincoln Street thence, in a southerly direction following said center line to the center line of Long Lane Drive, thence along said center line in an easterly direction to the center line of Grant Street, thence in a southerly direction along said center line to the center line of West Pleasant Street, thence in an easterly direction along said center line to the center line of North Roche Street, thence in a southerly direction along said center line to the center line of Main Street, thence in an easterly direction along said center line to the east corporate limits of the City.

### Knoxville 2<sup>nd</sup>:

The second precinct shall include all that part of the City lying east of the center line of Roche Street and south of the center line of Main Street in said City.

### Knoxville 3<sup>rd</sup>:

The third precinct shall include all that part of the City lying south of the center line of Pleasant Street and west of the center line of Roche Street in said City.

### Knoxville 4<sup>th</sup>:

The fourth precinct shall include all that part of the City lying west and north of the center lines of the following description:

Beginning at the north City limits at the center line of Lincoln Street, thence in a southerly direction following said center line to the center line of Long Lane Drive, thence in an easterly direction along said center line to the center line of Grant Street, thence in a southerly direction along said center line to the center line of Pleasant Street, thence in a westerly direction along said center line to the west corporate limits of the City.

## CHAPTER 3 PRECINCTS AND WARDS

3.01 Purpose

3.03 Precincts

3.02 Definitions

3.04 Wards

### **3.01 PURPOSE.**

The purpose of this chapter is to divide the City into geographic areas to be used for demographic and electoral purposes.

### **3.02 DEFINITIONS.**

For use in this chapter, the following terms are defined:

1. "Precinct" means a geographical area or areas established for demographic (census) purposes.
2. "Ward" means a geographical area or areas established for electoral (election) purposes.

### **3.03 PRECINCTS.**

The City is hereby divided into four (4) precincts.

1. First Precinct (Precinct 1): The First Precinct includes all that part of the City contained within the following described boundaries:

Commencing at the center of the intersection of Franklin Street and Main Street which is the Point of Beginning;

Thence west along the centerline of Franklin Street to the center of the intersection of Franklin Street and West First Street;

Thence south along the centerline of West First Street to the center of the intersection of West First Street and Liberty Street;

Thence east along the centerline of Liberty Street to the center of the intersection of Liberty Street and Broadway Street;

Thence south along the centerline of Broadway Street to the center of the intersection of Broadway Street and Independence Street;

Thence east along the centerline of Independence Street to the center of the intersection of Independence Street and Main Street;

Thence south along the centerline of Main Street to the center of the intersection of Main Street and University Street;

Thence west along the centerline of University Street to the center of the intersection of University Street and Broadway Street;

Thence south along the centerline of Broadway Street to the center of the intersection of Broadway Street and Oskaloosa Street;

Thence east along the centerline of Oskaloosa Street to the center of the intersection of Oskaloosa Street and Clark Street;

Thence south along the centerline of Clark Street and South Clark Street to the south corporate limit boundary line;

Thence east and north along the corporate limits boundary line, following the corporate limits boundary line until the corporate limits boundary line intersects the centerline of East Highway 163;

Thence east along the centerline of East Highway 163 to the intersection of the corporate limits line bearing north and East Highway 163;

Thence north and east along the corporate limits line to the intersection of the corporate limits line and the centerline of 250<sup>th</sup> Avenue also named as County Highway G5T;

Thence north along the centerline of 250<sup>th</sup> Avenue also named as County Highway G5T to the intersection of the corporate limits line bearing west;

Thence west and north along the corporate limits line to the intersection of the corporate limits line and the centerline of East Vermeer Road;

Thence east along the centerline of East Vermeer Road the center of the intersection of East Vermeer Road and 250<sup>th</sup> Avenue also named County Highway G5T;

Thence north along the centerline of 250<sup>th</sup> Avenue to the intersection of the corporate limits line bearing west;

Thence west and north and west and south along the corporate limits line to the intersection of the corporate limits line and the centerline of 240<sup>th</sup> Place;

Thence south and east and south along the corporate limits line to the intersection of the corporate limits line and the centerline of East Vermeer Road;

Thence west along the centerline of East Vermeer Road to the center of the intersection of Vermeer Road and Hazel Street;

Thence south along the centerline of Hazel Street to the center of the intersection of Hazel Street and Franklin Street;

Thence west along the centerline of Franklin Street to the center of the intersection of Franklin Street and Main Street also being the Point of Beginning.

2. Second Precinct (Precinct 2): The Second Precinct includes all that part of the City contained within the following described boundaries:

Commencing at the center of the intersection of the Franklin Street and Main Street which is the Point of Beginning;

Thence east along the centerline of Franklin Street to the center of the intersection of Franklin Street and Hazel Street;

Thence north along the centerline of Hazel Street to the center of the intersection Hazel Street and Vermeer Road;

Thence east along the centerline of Vermeer Road to the center of the intersection of East Vermeer Road and the corporate limits line bearing north;

Thence north and west following the corporate limits boundary line until the corporate limits boundary line intersects the centerline of Main Street;

Thence south along the centerline of Main Street to the center of the intersection of Main Street and Elm Street;

Thence west along the centerline of Elm Street to the center of the intersection of Elm Street and Broadway Street;

Thence south along the centerline of Broadway Street to the center of the intersection of Broadway Street and Franklin Street;

Thence east along the centerline of Franklin Street to the center of the intersection of Main Street and Franklin Street also being the Point of Beginning.

3. Third Precinct (Precinct 3): The Third Precinct includes all that part of the City contained within the following described boundaries:

Commencing at the center of the intersection of Broadway Street and Franklin Street which is the Point of Beginning;

Thence north along the centerline of Broadway Street to the center of the intersection of Broadway Street and Elm Street;

Thence east along the centerline of Elm Street to the center of the intersection of Elm Street and Main Street;

Thence north along the centerline of Main Street to the intersection of the centerline of Main Street and the corporate limits boundary line;

Thence westerly and southerly following the corporate limits boundary line until the corporate limits boundary line intersects the intersection of the centerline of Fifield Road and West Sixteenth Street;

Thence northerly along the centerline of West Sixteenth Street to the center of the intersection of West Sixteenth Street and Washington Street;

Thence northeasterly along the centerline of Washington Street to the intersection of the centerline of Washington Street and the centerline of the west bound lanes of State Highway 163;

Thence southeasterly along the centerline of the west bound lanes of State Highway 163 to the center of the intersection of the centerline of the west bound lanes of State Highway 163 and the center of an unnamed creek (also being the southwest corner of census block 1047, tract 301 – 2010 Census Data);

Thence northwesterly along the centerline of the unnamed creek (also being the southeasterly boundary of census block 1047, tract 301 – 2010 Census Data) to the center of the intersection the unnamed creek and the centerline of Fifield Road;

Thence east along the centerline of Fifield Road to the center of the intersection of Fifield Road and Washington Street;

Thence east along the centerline of Washington Street to the center of the intersection of Washington Street and West Fifth Street;

Thence south along the centerline of West Fifth Street to the center of the intersection of West Fifth Street and

Franklin Street;

Thence east along the centerline of Franklin Street to the center of the intersection of Franklin Street and West Fourth Street;

Thence south along the centerline of West Fourth Street to the center of the intersection of West Fourth Street and Liberty Street;

Thence east along the centerline of Liberty Street to the center of the intersection of Liberty Street and West First Street;

Thence north along the centerline of West First Street to the center of the intersection of West First Street and Franklin Street;

Thence east along the centerline of Franklin Street to the center of the intersection of Franklin Street and Broadway Street also being the Point of Beginning.

4. Fourth Precinct (Precinct 4): The Fourth Precinct includes all that part of the City contained within the following described boundaries:

Beginning at the center of the intersection of Independence Street and Main Street;

Thence west along the centerline of Independence Street to the center of the intersection of Independence Street and Broadway Street;

Thence north along the centerline of Broadway Street to the center of the intersection of Broadway Street and Liberty Street;

Thence west along the centerline of Liberty Street to the center of the intersection of Liberty Street and West Fourth Street;

Thence north along the center line of West Fourth Street to the center of the intersection of West Fourth Street and Franklin Street;

Thence west along the center line of Franklin Street to the center of the intersection of Franklin Street and West Fifth Street;

Thence north along the centerline of West Fifth Street to the center of the intersection of West Fifth Street and Washington Street;

Thence west along the centerline of Washington Street to the center of the intersection of Washington Street and Fifield Road:

Thence west along the centerline of Fifield Road to the intersection of the centerline of Fifield Road and the centerline of an unnamed creek (also being the southeasterly boundary of census block 1047, tract 301 – 2010 Census Data);

Thence southeasterly along the centerline of the unnamed creek (also being the southeasterly boundary of census block 1047, tract 301 – 2010 Census Data) to the center of the intersection of the unnamed creek and the center of the centerline of the west bound lanes of State Highway 163;

Thence northwesterly along the centerline of the west bound lanes of State Highway 163 to the center of the intersection of the centerline of the west bound lanes of State Highway 163 and the centerline of Washington Street;

Thence southwesterly along the centerline of Washington Street to the center of the intersection of Washington Street and West Sixteenth Street;

Thence southerly along the centerline of West Sixteenth Street to the center of the intersection of West Sixteenth Street and Fifield Road which point also intersects the corporate limits boundary line;

Thence east and south and west and south and east and northeasterly and southerly following the corporate limits boundary line until the corporate limits boundary line intersects the centerline of South Clark Street;

Thence north along the centerline of South Clark Street to the center of the intersection of Clark Street and Oskaloosa Street;

Thence west along the centerline of Oskaloosa Street to the center of the intersection of Oskaloosa Street and Broadway Street;

Thence north along the centerline of Broadway Street to the center of the intersection to Broadway Street and University Street;

Thence east along the centerline of University Street to the center of the intersection of University Street and Main Street;

Thence north along the centerline of Main Street to the center of the intersection of Main Street and Independence Street also being the Point of Beginning.

### **3.04 WARDS.**

The City is hereby divided into four (4) wards.

1. Each Ward is composed of a single Precinct as described in Section 3.03(1 – 4) inclusive. Each Ward Number shall correspond to each Precinct Number (i.e. Precinct 1 = Ward 1).

*(Chapter 3 – Ord. 849 – Aug. 11 Supp.)*

#### **Disclaimer:**

This Code of Ordinances and/or any other documents that appear on this site may not reflect the most current legislation adopted by the Municipality. American Legal Publishing Corporation provides these documents for informational purposes only. These documents should not be relied upon as the definitive authority for local legislation. Additionally, the formatting and pagination of the posted documents varies from the formatting and pagination of the official copy. The official printed copy of a Code of Ordinances should be consulted prior to any action being taken.

For further information regarding the official version of any of this Code of Ordinances or other documents posted on this site, please contact the Municipality directly or contact American Legal Publishing toll-free at 800-445-5588.

© 2011 American Legal Publishing Corporation  
[techsupport@amlegal.com](mailto:techsupport@amlegal.com)  
1.800.445.5588.

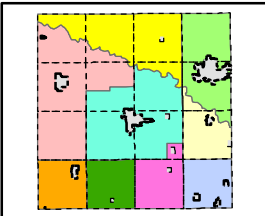
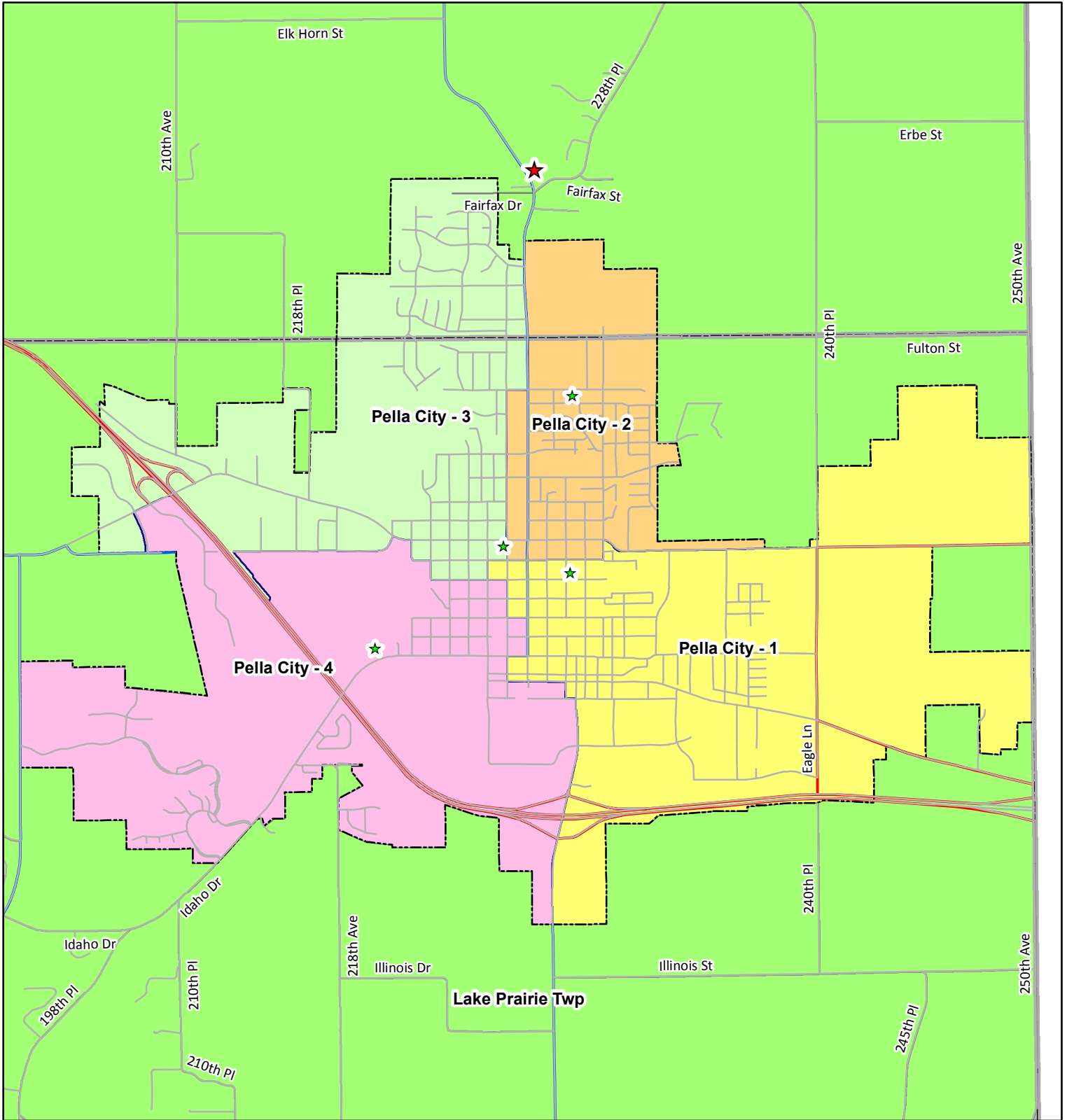




# Marion County, Iowa

## Election Precincts and Polling Sites

Date: 8/7/2018



Election Polls		Election Precincts		Election Precincts		Election Precincts	
★ City	★ Township	Clay Twp	Dallas Twp	Indiana Twp	Knoxville Twp	Lake Prairie Twp	Liberty Twp
		Otley Precinct	Pleasantville Precinct	Washington Twp	Knoxville City 1	Knoxville City 2	Knoxville City 3
					Knoxville City 4	Pella City 1	Pella City 2
							Pella City 3
							Pella City 4

Provided by Jake Grandia  
Marion County Auditor  
641-828-2217

Map created by  
William M. Buttrey  
GIS/Web Coordinator

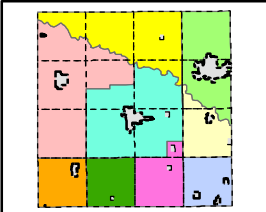
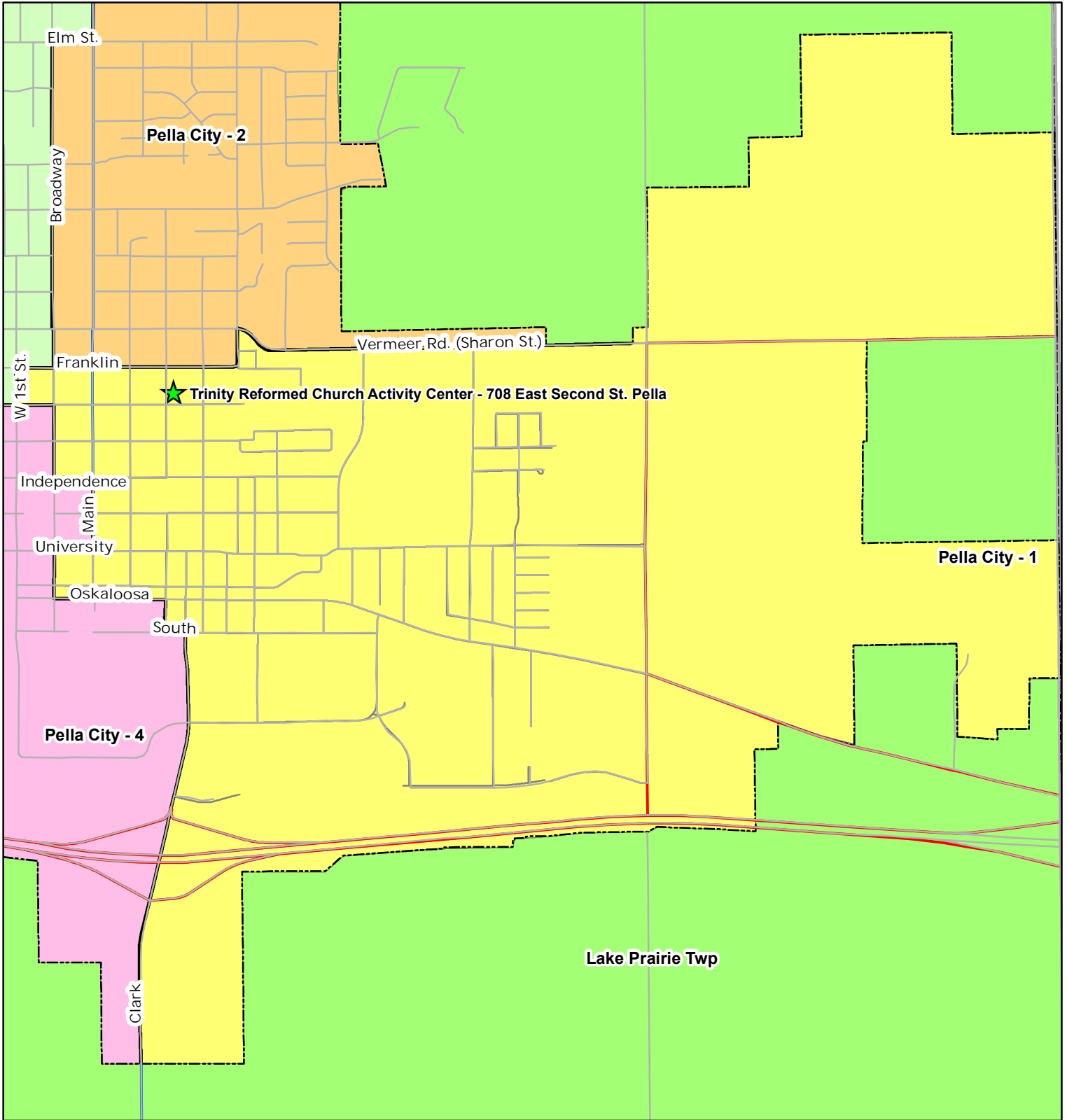


# Marion County, Iowa

## Election Precincts and Polling Sites



Date: 8/7/2018



<b>Election Polls</b>	<b>Election Precincts</b>	<b>Lake Prairie Twp</b>	<b>Knoxville City 1</b>	<b>Pella City 2</b>
★ City	Clay Twp	Liberty Twp	Knoxville City 2	Pella City 3
★ Township	Dallas Twp	Otley Precinct	Knoxville City 3	Pella City 4
	Indiana Twp	Pleasantville Precinct	Knoxville City 4	
	Knoxville Twp	Washington Twp	Pella City 1	

Provided by Jake Grandia  
Marion County Auditor  
641-828-2217

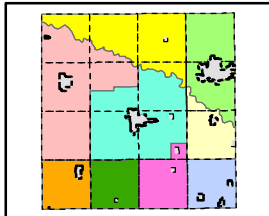
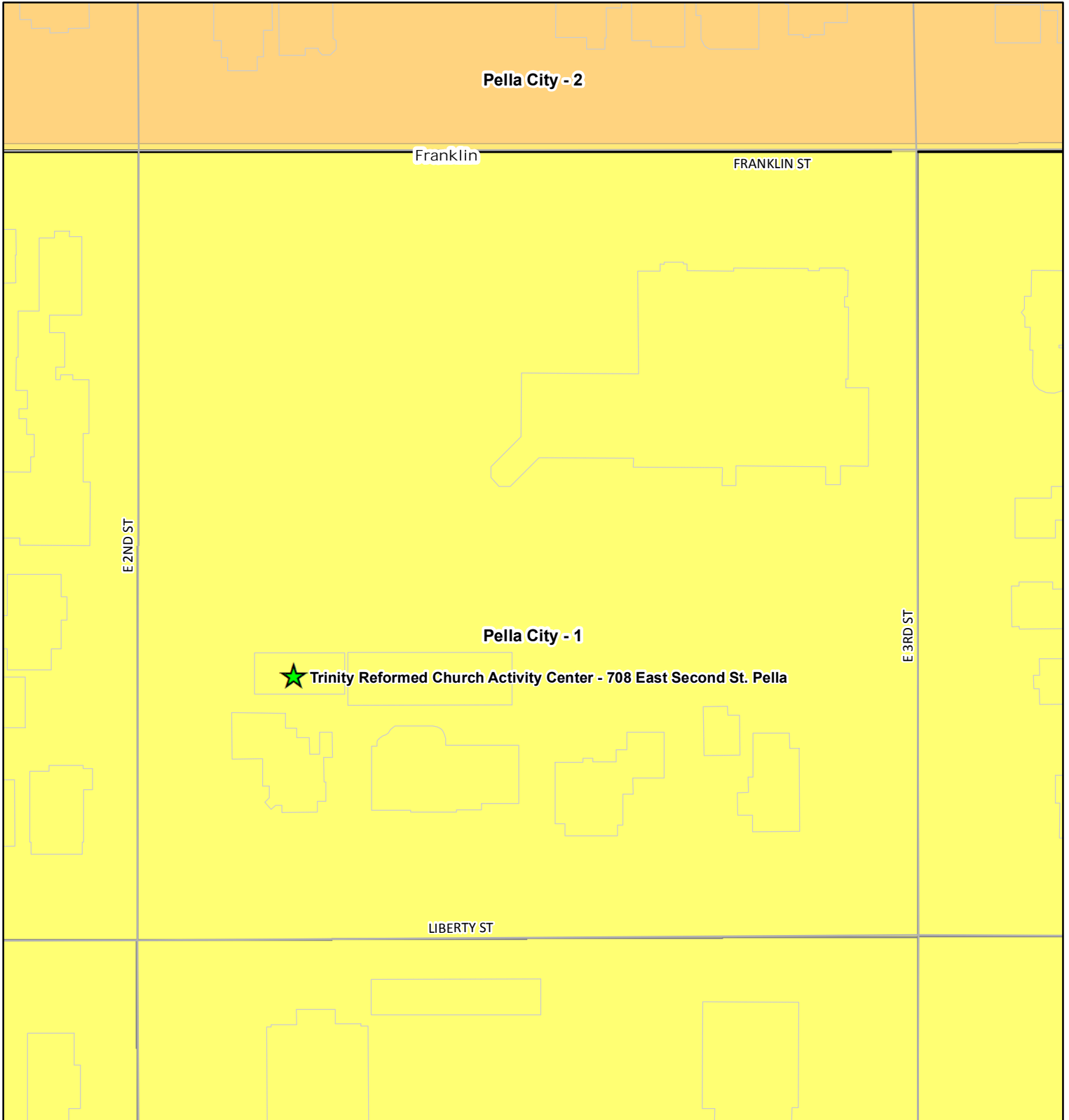
Map created by  
William M. Buttrey  
GIS/Web Coordinator



# Marion County, Iowa

## Election Precincts and Polling Sites

Date: 8/7/2018



<b>Election Polls</b>	<b>Election Precincts</b>	<b>Township</b>	<b>Polling Site</b>
★ City	Clay Twp	Lake Prairie Twp	★ Trinity Reformed Church Activity Center - 708 East Second St. Pella
★ Township	Dallas Twp	Liberty Twp	
	Indiana Twp	Otley Precinct	
	Knoxville Twp	Pleasantville Precinct	
		Washington Twp	
		Knoxville City 1	
		Knoxville City 2	
		Knoxville City 3	
		Knoxville City 4	
		Pella City 1	
		Pella City 2	
		Pella City 3	
		Pella City 4	

Provided by Jake Grandia  
Marion County Auditor  
641-828-2217

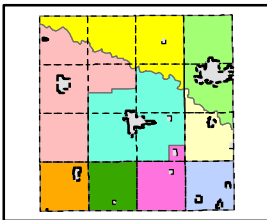
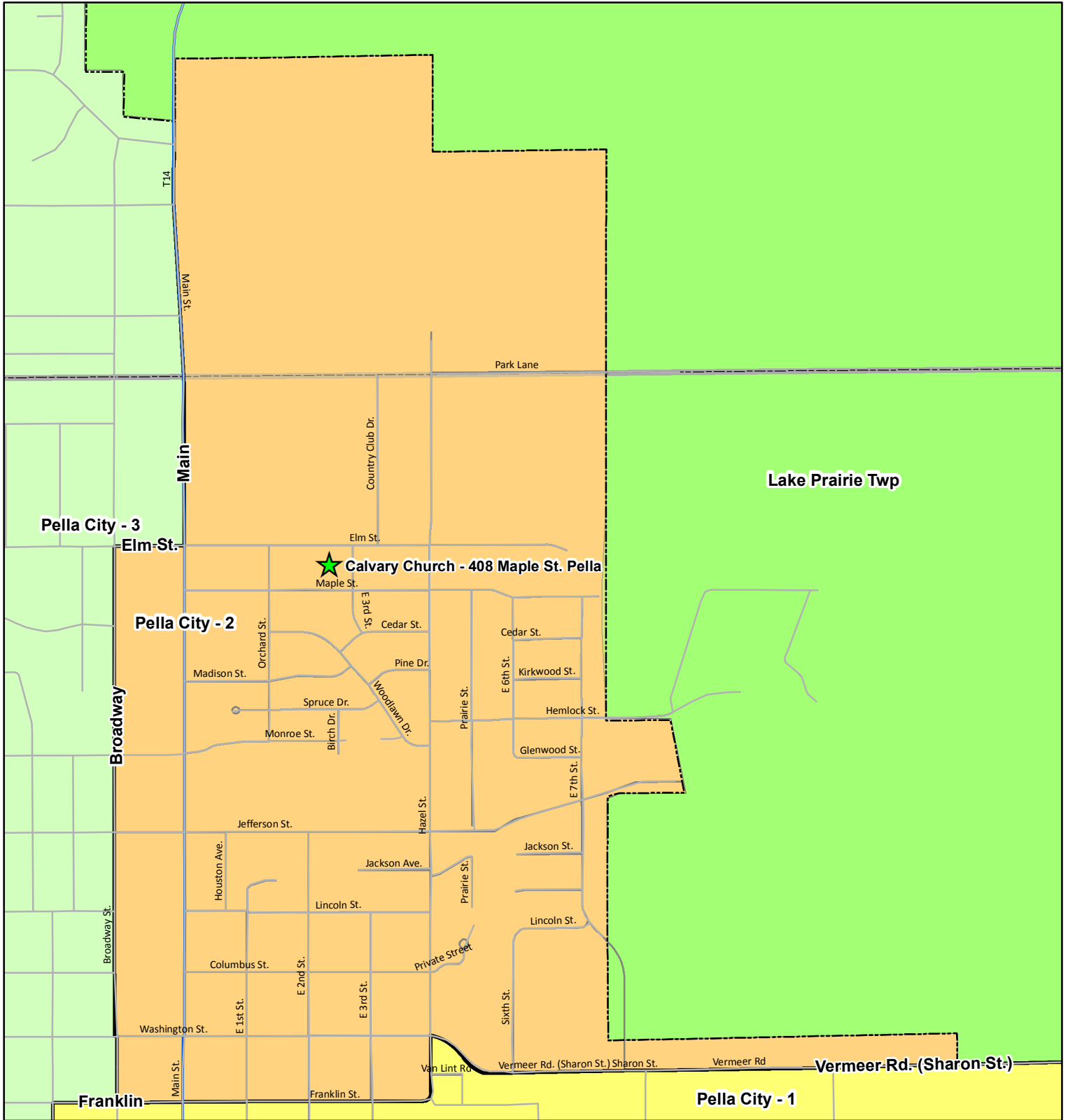
Map created by  
William M. Buttrey  
GIS/Web Coordinator



# Marion County, Iowa

## Election Precincts and Polling Sites

Date: 8/7/2018



Election Polls		Election Precincts		Lake Prairie Twp		Knoxville City 1	
★ City	★ Township	Clay Twp	Dallas Twp	Liberty Twp	Otley Precinct	Knoxville City 2	Knoxville City 3
		Indiana Twp	Knoxville Twp	Pleasantville Precinct	Washington Twp	Knoxville City 4	Pella City 4
						Pella City 1	

Provided by Jake Grandia  
Marion County Auditor  
641-828-2217

Map created by  
William M. Buttrey  
GIS/Web Coordinator

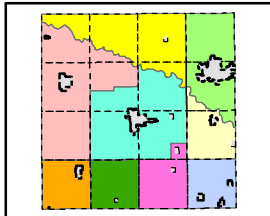


# Marion County, Iowa

## Election Precincts and Polling Sites



Date: 8/7/2018



Election Polls		Election Precincts		Township	
★ City	Clay Twp	Lake Prairie Twp	Liberty Twp	Knoxville City 1	Pella City 2
★ Township	Dallas Twp	Indiana Twp	Otley Precinct	Knoxville City 2	Pella City 3
	Indiana Twp	Pleasantville Precinct	Washington Twp	Knoxville City 3	Pella City 4
	Knoxville Twp			Knoxville City 4	Pella City 1

Provided by Jake Grandia  
Marion County Auditor  
641-828-2217

Map created by  
William M. Buttrey  
GIS/Web Coordinator

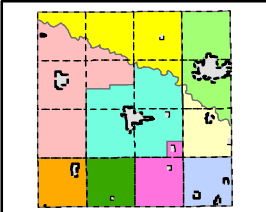
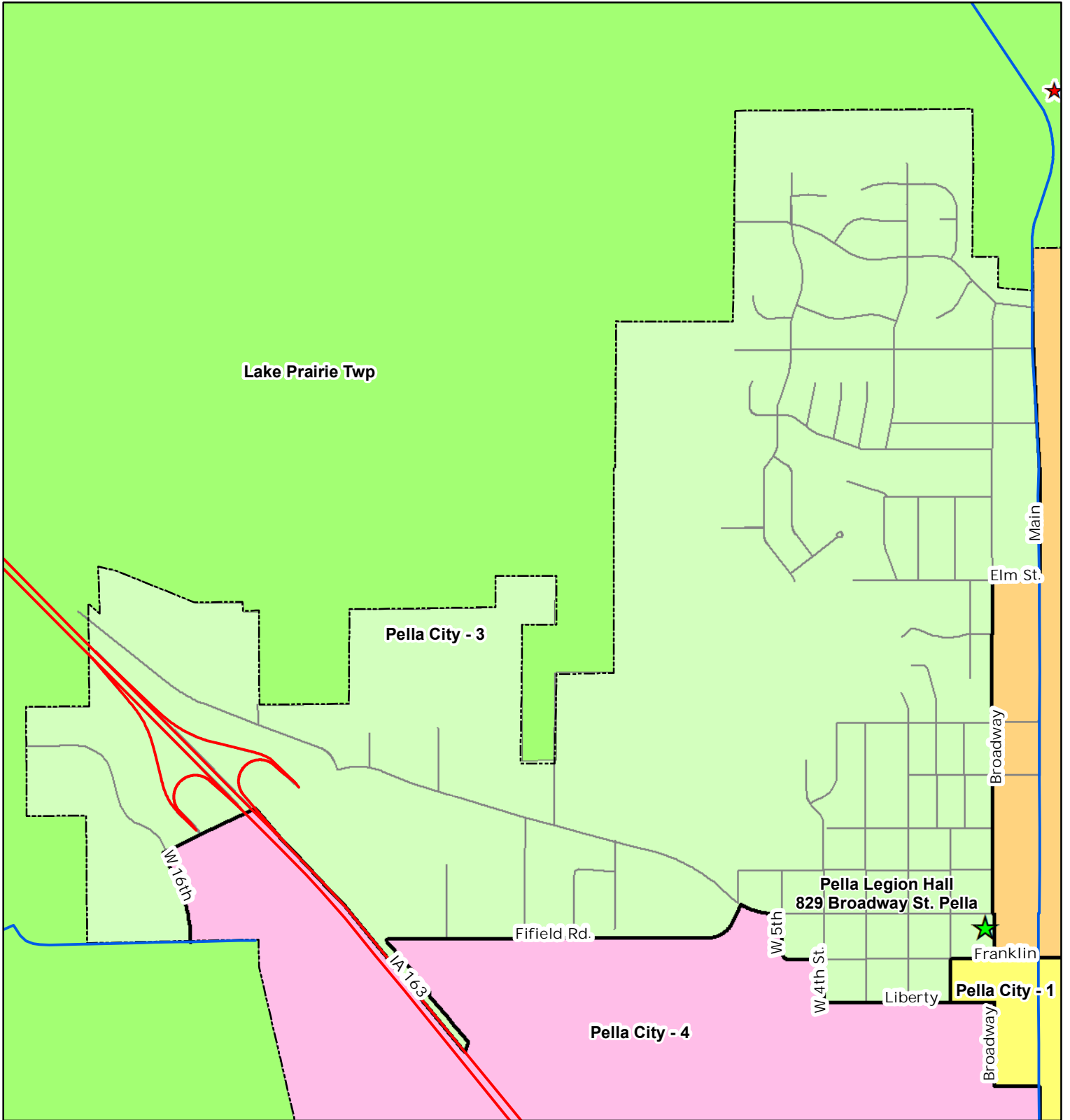


# Marion County, Iowa

## Election Precincts and Polling Sites



Date: 8/8/2018



Election Polls		Election Precincts		Election Precincts		Election Precincts	
★ City	Clay Twp	Lake Prairie Twp	Liberty Twp	Knoxville City 1	Pella City 2	Knoxville City 2	Pella City 3
★ Township	Dallas Twp	Indiana Twp	Otley Precinct	Knoxville City 3	Pella City 4	Knoxville City 4	Pella City 1
	Knoxville Twp	Pleasantville Precinct	Washington Twp				

Provided by Jake Grandia  
Marion County Auditor  
641-828-2217

Map created by  
William M. Buttrey  
GIS/Web Coordinator

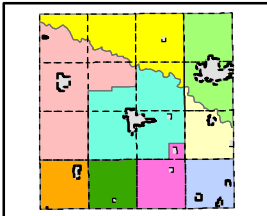
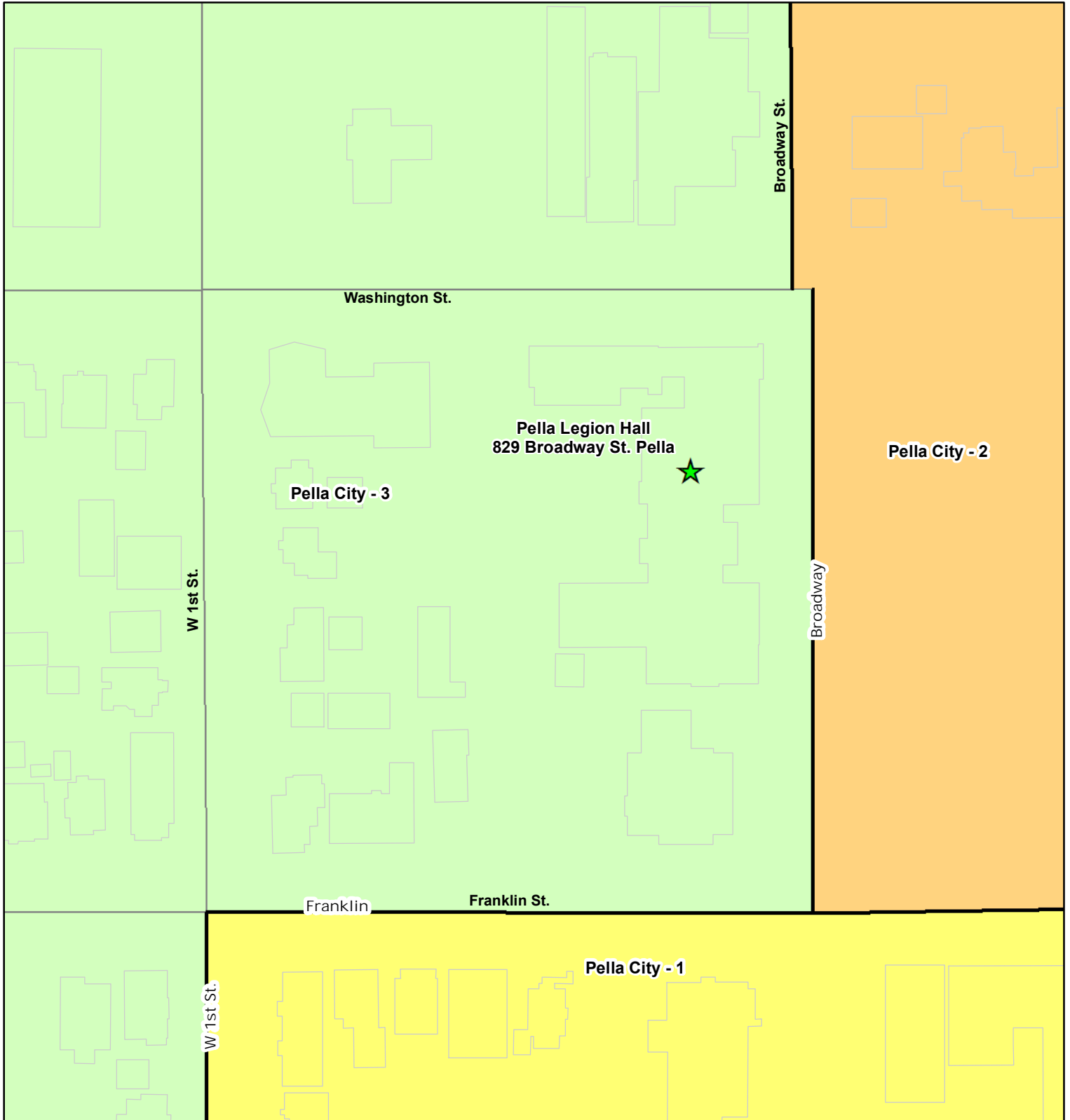


# Marion County, Iowa

## Election Precincts and Polling Sites



Date: 8/8/2018



Election Polls		Election Precincts		Towns	
★ City	Clay Twp	Lake Prairie Twp	Liberty Twp	Knoxville City 1	Pella City 2
★ Township	Dallas Twp	Otley Precinct	Indiana Twp	Knoxville City 2	Pella City 3
	Knoxville Twp	Pleasantville Precinct	Washington Twp	Knoxville City 3	Pella City 4
				Knoxville City 4	Pella City 1

Provided by Jake Grandia  
Marion County Auditor  
641-828-2217

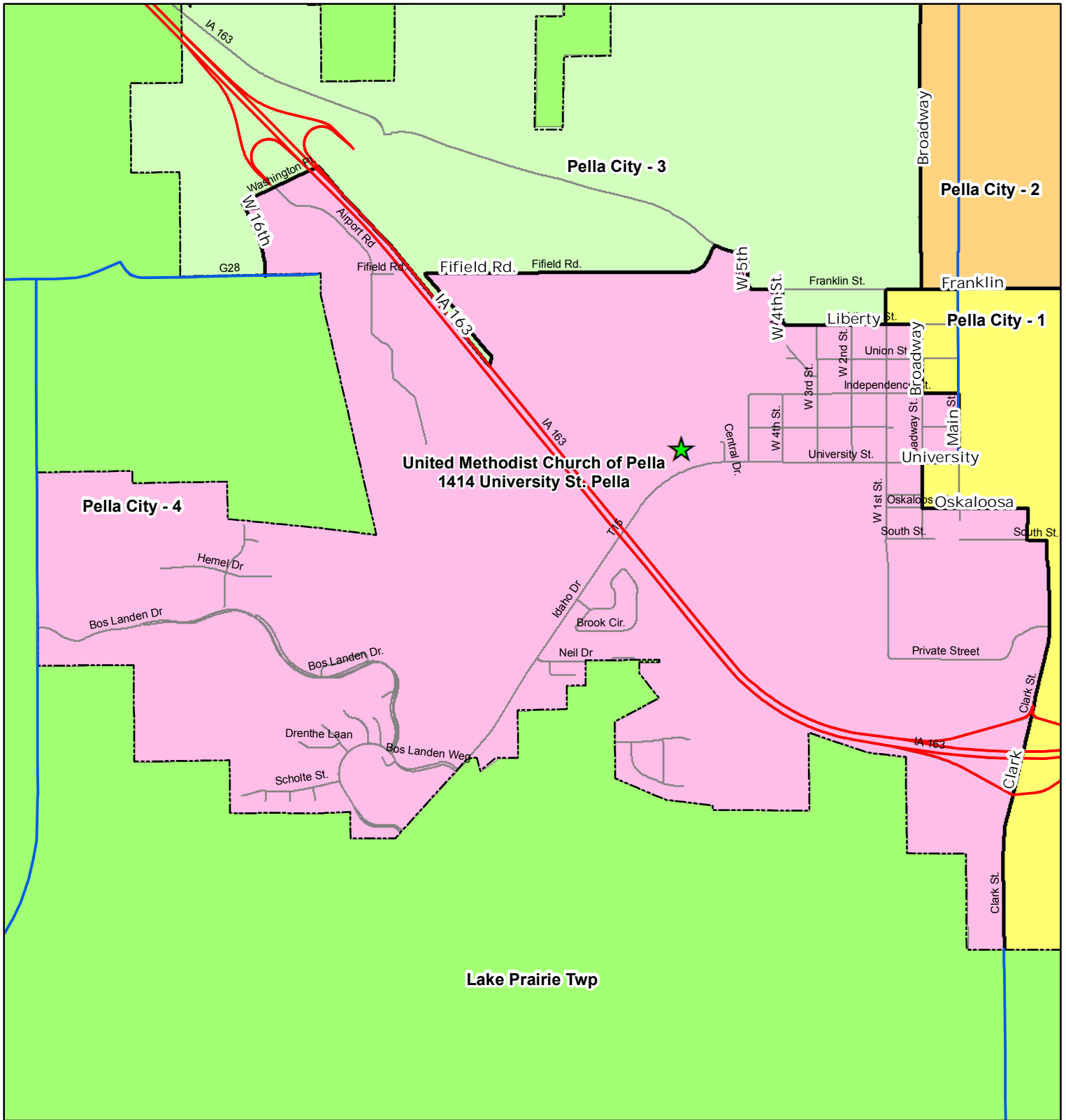
Map created by  
William M. Buttrey  
GIS/Web Coordinator



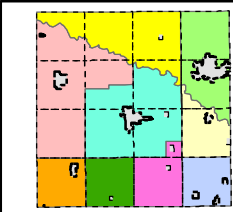
# Marion County, Iowa

## Election Precincts and Polling Sites

Date: 8/8/2018



**United Methodist Church of Pella**  
1414 University St. Pella



Election Polls	Election Precincts	Township	City
★ City	Clay Twp	Liberty Twp	★
★ Township	Dallas Twp	Otley Precinct	★
	Indiana Twp	Pleasantville Precinct	★
	Knoxville Twp	Washington Twp	★
	Knoxville City 1	Pella City 1	★
	Knoxville City 2	Pella City 2	★
	Knoxville City 3	Pella City 3	★
	Knoxville City 4	Pella City 4	★
	Lake Prairie Twp		★

Provided by Jake Grandia  
Marion County Auditor  
641-828-2217

Map created by  
William M. Buttrey  
GIS/Web Coordinator



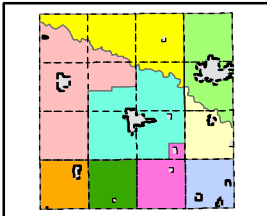
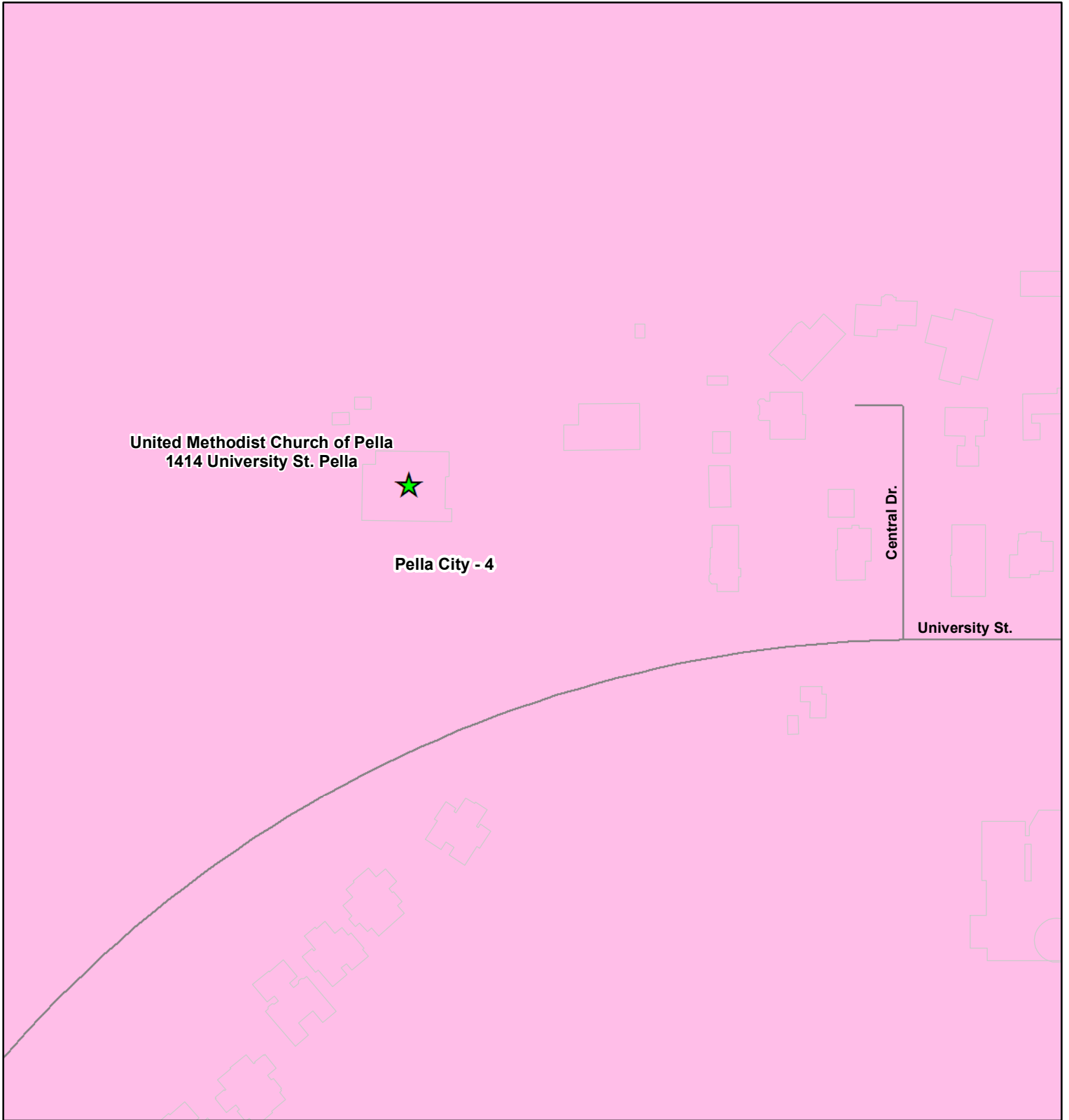


# Marion County, Iowa

## Election Precincts and Polling Sites



Date: 8/8/2018



<b>Election Polls</b>	<b>Election Precincts</b>	<b>Lake Prairie Twp</b>	<b>Knoxville City 1</b>	<b>Pella City 2</b>
★ City	Clay Twp	Liberty Twp	Knoxville City 2	Pella City 3
★ Township	Dallas Twp	Otley Precinct	Knoxville City 3	Pella City 4
	Indiana Twp	Pleasantville Precinct	Knoxville City 4	
	Knoxville Twp	Washington Twp	Pella City 1	

Provided by Jake Grandia  
Marion County Auditor  
641-828-2217

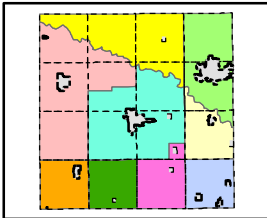
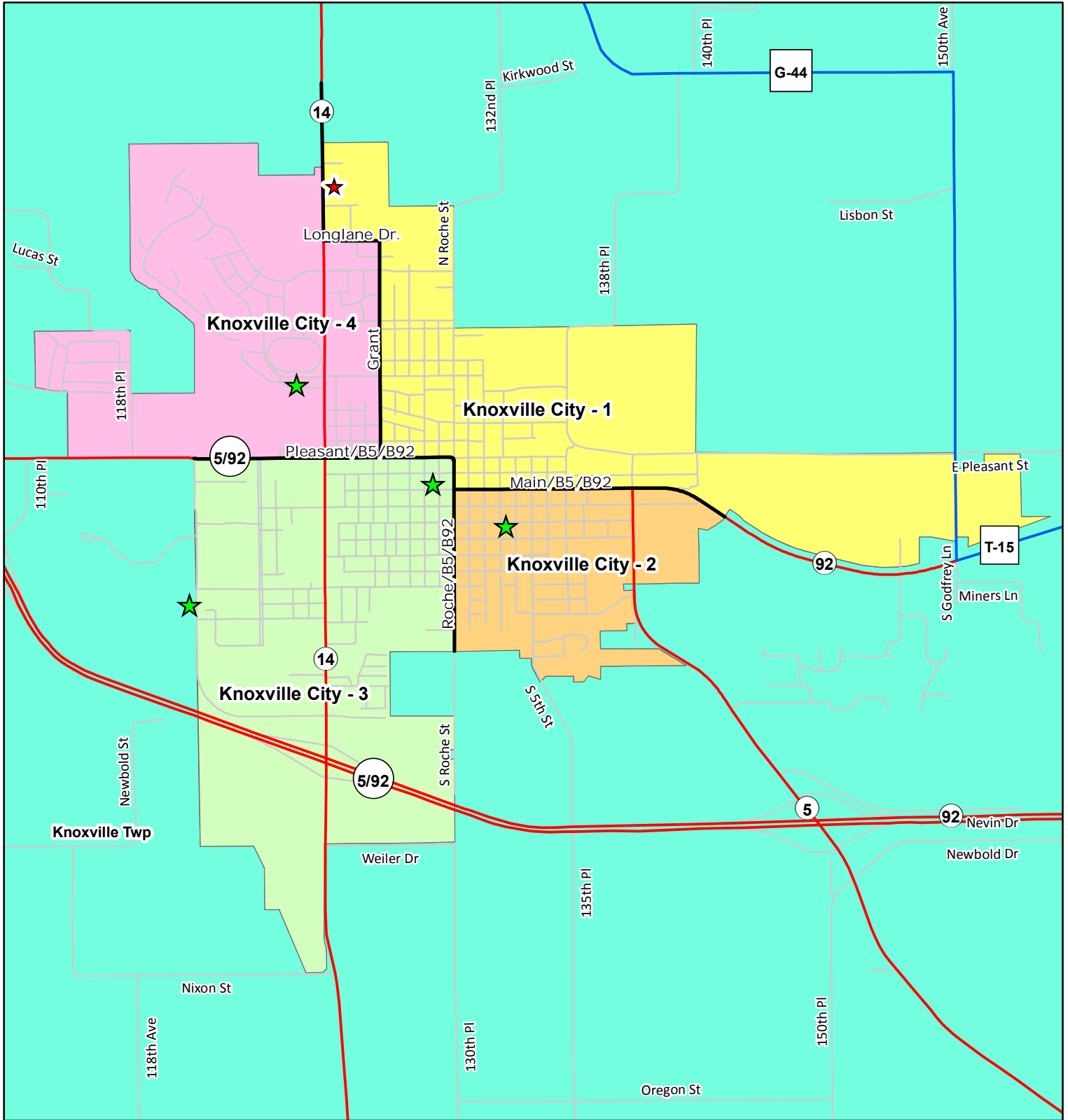
Map created by  
William M. Buttrey  
GIS/Web Coordinator



# Marion County, Iowa

## Election Precincts and Polling Sites

Date: 8/9/2018



City	Election Precincts	Lake Prairie Twp	Knoxville City 1	Pella City 2
Township	Clay Twp	Liberty Twp	Knoxville City 2	Pella City 3
	Dallas Twp	Otley Precinct	Knoxville City 3	Pella City 4
	Indiana Twp	Pleasantville Precinct	Knoxville City 4	
	Knoxville Twp	Washington Twp	Pella City 1	

Provided by Jake Grandia  
Marion County Auditor  
641-828-2217

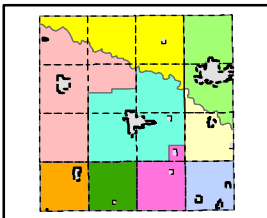
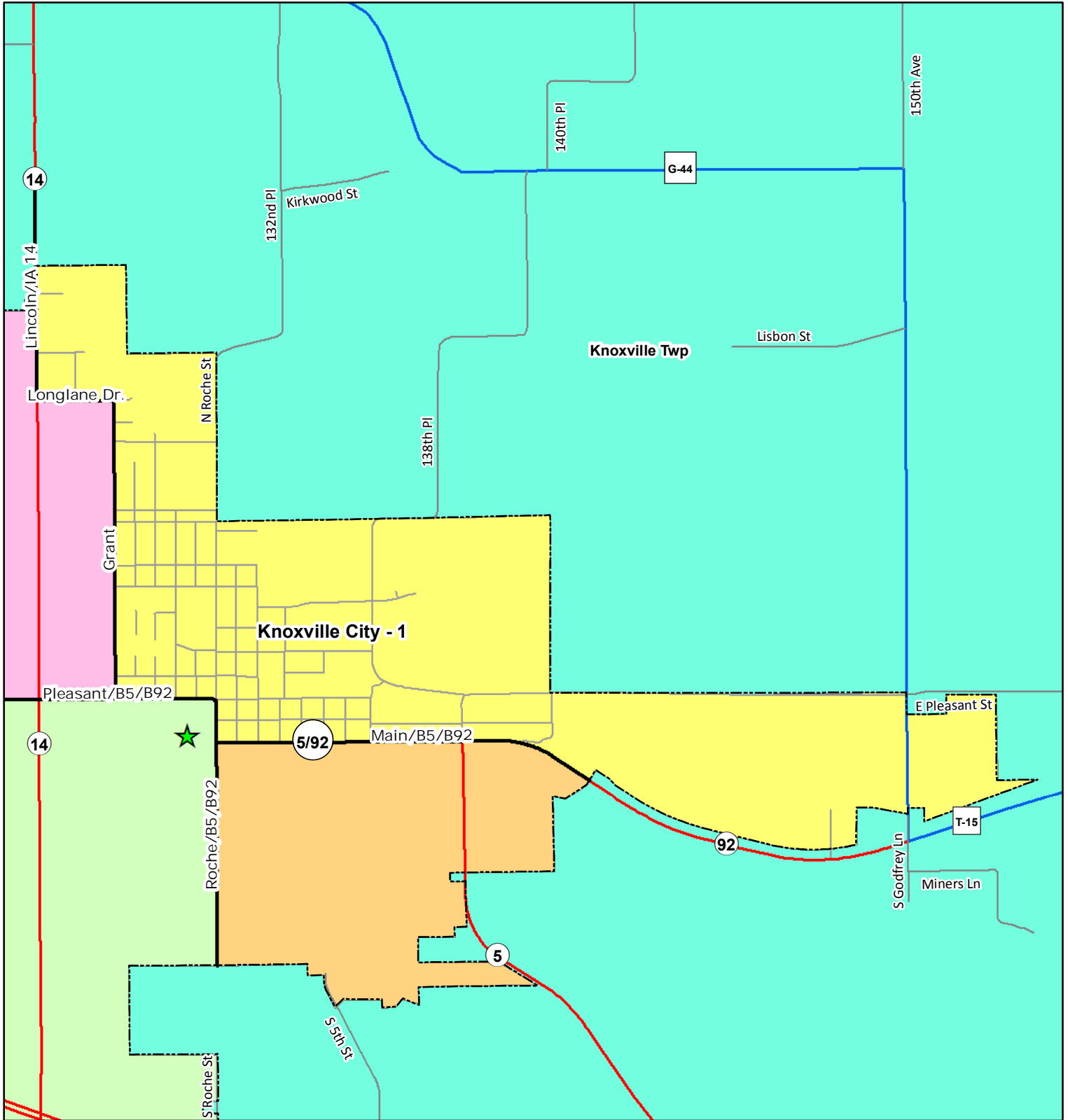
Map created by  
William M. Buttrey  
GIS/Web Coordinator



# Marion County, Iowa

## Election Precincts and Polling Sites

Date: 8/9/2018



Election Polls		Election Precincts		Election Townships	
★ City	★ Township	Clay Twp	Dallas Twp	Indiana Twp	Knoxville Twp
		Lake Prairie Twp	Liberty Twp	Otley Precinct	Pleasantville Precinct
		Knoxville City 1	Knoxville City 2	Knoxville City 3	Knoxville City 4
		Pella City 2	Pella City 3	Pella City 4	Pella City 1
		Washington Twp			

Provided by Jake Grandia  
Marion County Auditor  
641-828-2217

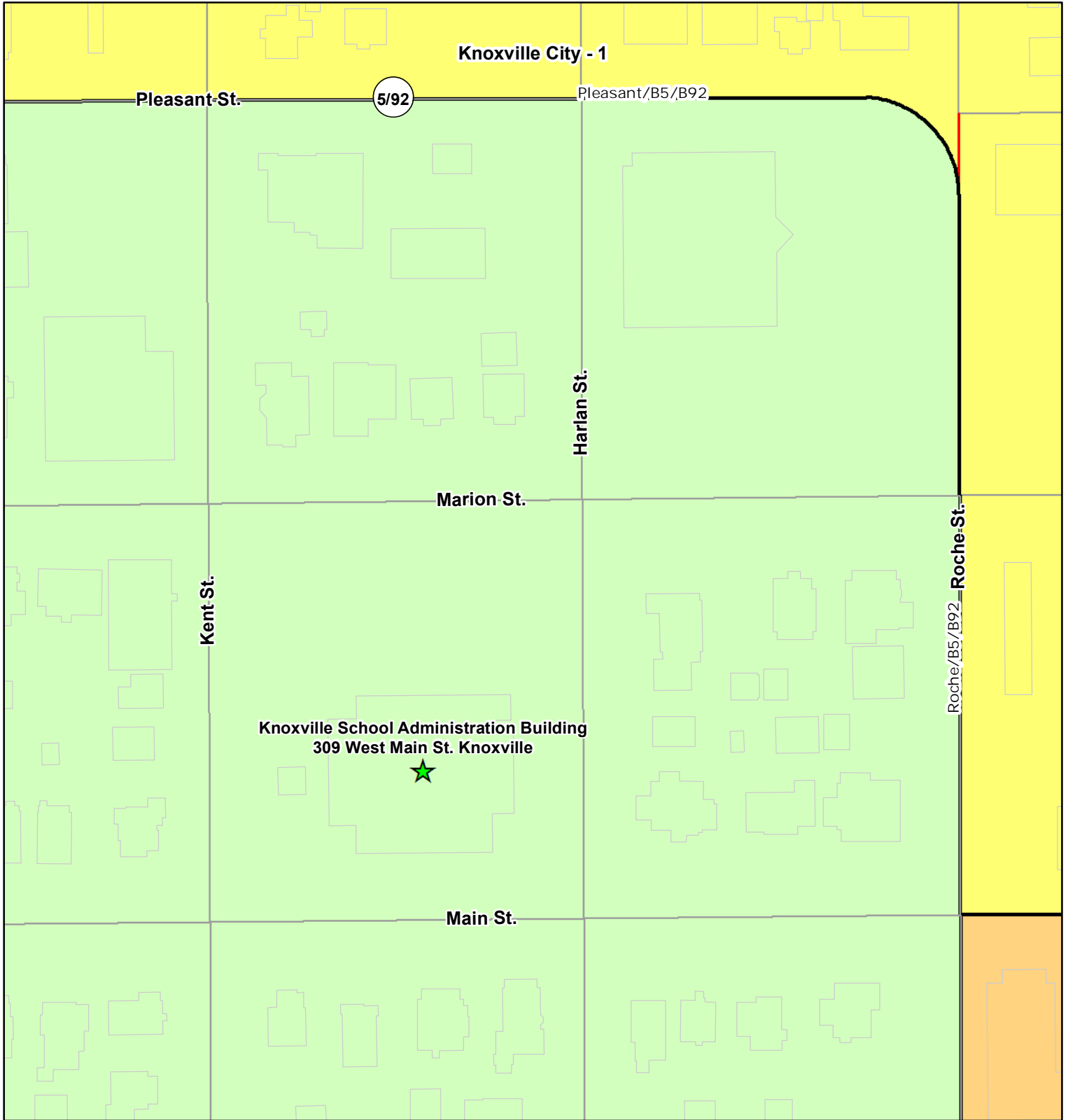
Map created by  
William M. Buttrey  
GIS/Web Coordinator



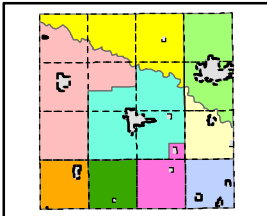
# Marion County, Iowa

## Election Precincts and Polling Sites

Date: 8/9/2018



**Knoxville School Administration Building**  
309 West Main St. Knoxville



Election Polls		Election Precincts		Election Precincts	
★ City	★ Township	Clay Twp	Dallas Twp	Indiana Twp	Knoxville Twp
		Liberty Twp	Otley Precinct	Pleasantville Precinct	Washington Twp
		Lake Prairie Twp	Knoxville City 1	Knoxville City 2	Knoxville City 3
		Liberty Twp	Knoxville City 2	Knoxville City 3	Knoxville City 4
		Otley Precinct	Knoxville City 3	Pella City 1	Pella City 2
		Pleasantville Precinct	Knoxville City 4	Pella City 3	Pella City 4
		Washington Twp	Pella City 1		

Provided by Jake Grandia  
Marion County Auditor  
641-828-2217

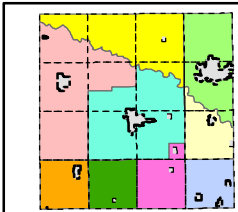
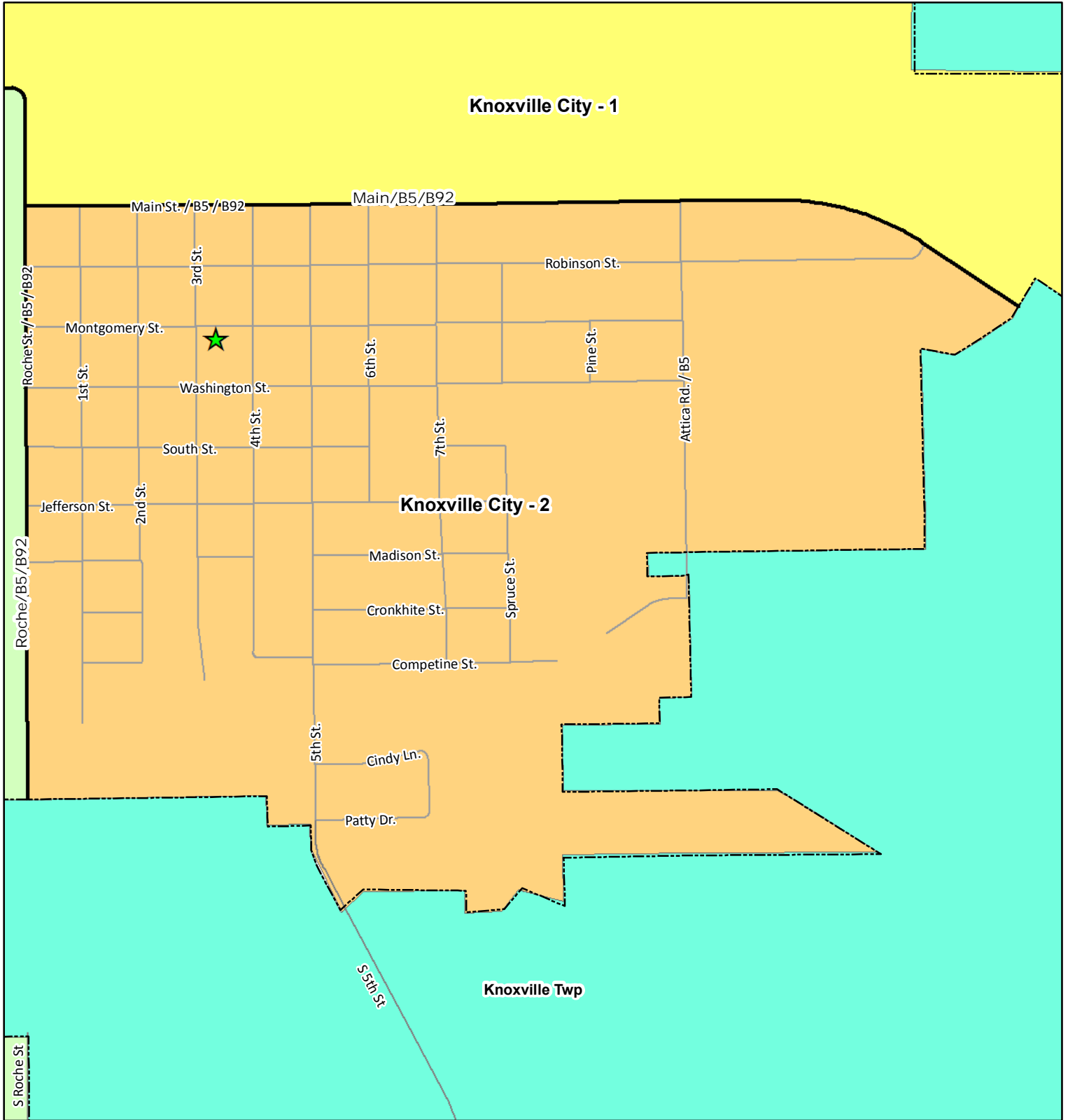
Map created by  
William M. Buttrey  
GIS/Web Coordinator



# Marion County, Iowa

## Election Precincts and Polling Sites

Date: 8/9/2018



<b>Election Polls</b>	<b>Election Precincts</b>	<b>Election Precincts</b>	<b>Election Precincts</b>
★ City	Clay Twp	Lake Prairie Twp	Knoxville City 1
★ Township	Dallas Twp	Liberty Twp	Knoxville City 2
	Indiana Twp	Otley Precinct	Knoxville City 3
	Knoxville Twp	Pleasantville Precinct	Knoxville City 4
		Washington Twp	Pella City 1
			Pella City 2
			Pella City 3
			Pella City 4

Provided by Jake Grandia  
Marion County Auditor  
641-828-2217

Map created by  
William M. Buttrey  
GIS/Web Coordinator

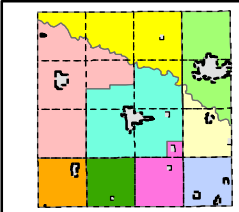
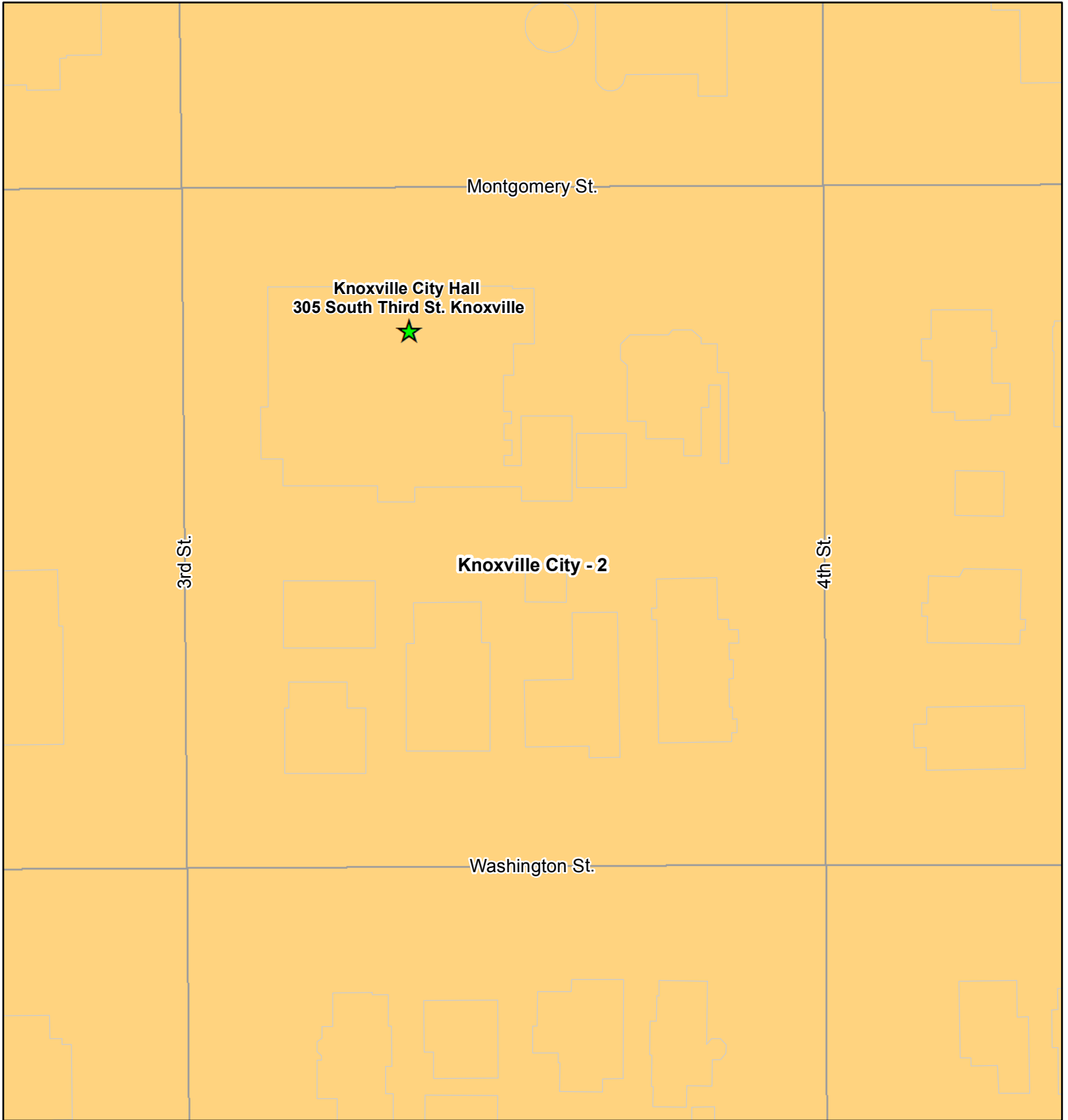


# Marion County, Iowa

## Election Precincts and Polling Sites



Date: 8/9/2018



Election Polls	Election Precincts	Lake Prairie Twp	Knoxville City 1	Pella City 2
★ City	Clay Twp	Liberty Twp	Knoxville City 2	Pella City 3
★ Township	Dallas Twp	Otley Precinct	Knoxville City 3	Pella City 4
	Indiana Twp	Pleasantville Precinct	Knoxville City 4	
	Knoxville Twp	Washington Twp	Pella City 1	

Provided by Jake Grandia  
Marion County Auditor  
641-828-2217

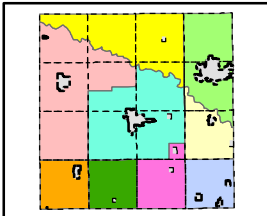
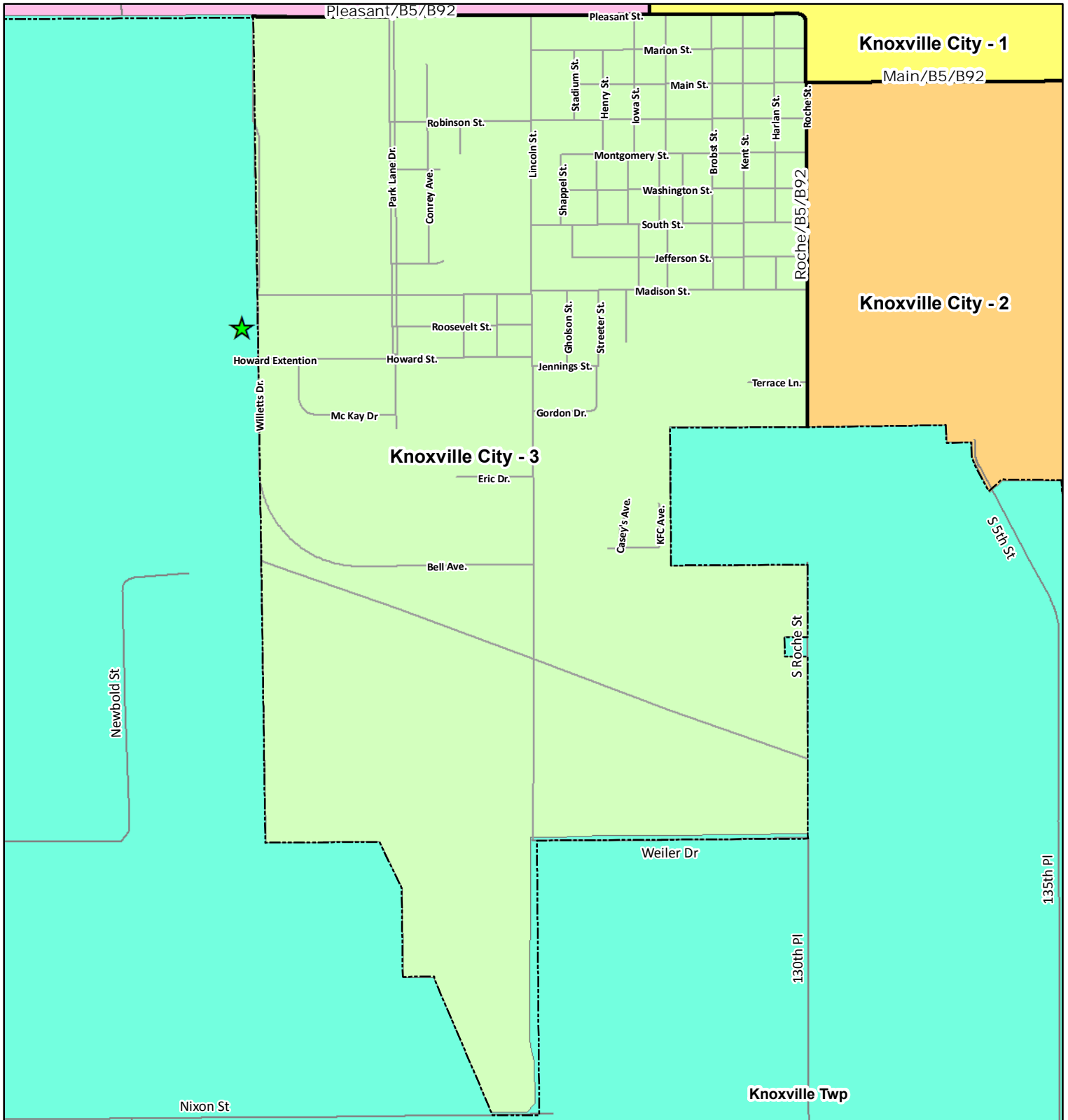
Map created by  
William M. Buttrey  
GIS/Web Coordinator



# Marion County, Iowa

## Election Precincts and Polling Sites

Date: 8/9/2018



<b>Election Polls</b>	<b>Election Precincts</b>	<b>Liberty Twp</b>	<b>Knoxville City 1</b>	<b>Pella City 2</b>
★ City	Clay Twp	Liberty Twp	Knoxville City 2	Pella City 3
★ Township	Dallas Twp	Otley Precinct	Knoxville City 3	Pella City 4
	Indiana Twp	Pleasantville Precinct	Knoxville City 4	
	Knoxville Twp	Washington Twp	Pella City 1	

Provided by Jake Grandia  
Marion County Auditor  
641-828-2217

Map created by  
William M. Buttrey  
GIS/Web Coordinator

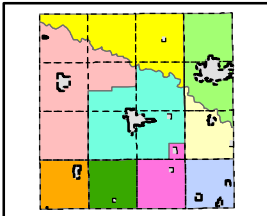
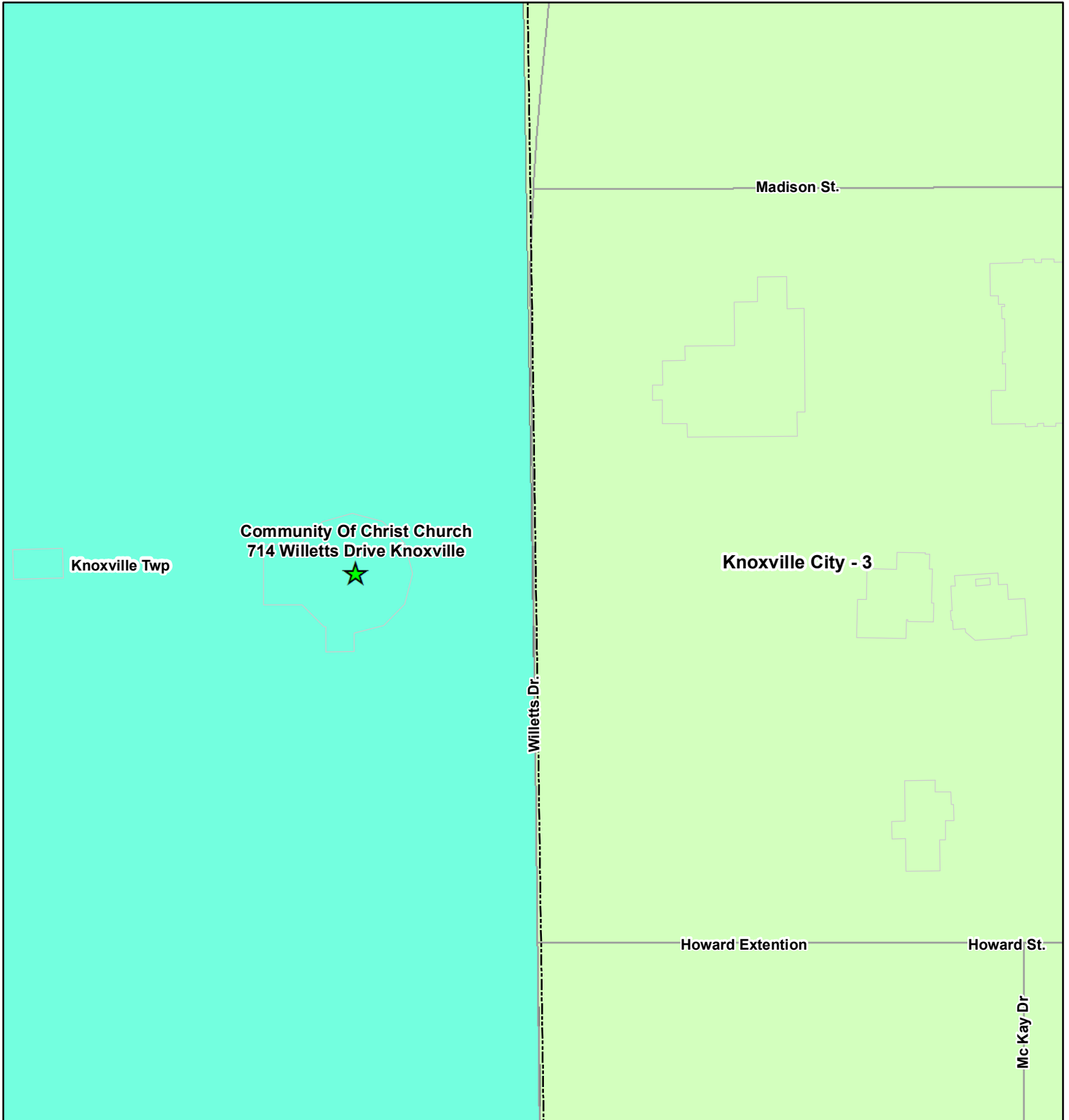


# Marion County, Iowa

## Election Precincts and Polling Sites



Date: 8/9/2018



<b>Election Polls</b>	<b>Election Precincts</b>	<b>Election Precincts</b>	<b>Election Precincts</b>	<b>Election Precincts</b>
★ City	Clay Twp	Lake Prairie Twp	Knoxville City 1	Pella City 2
★ Township	Dallas Twp	Liberty Twp	Knoxville City 2	Pella City 3
	Indiana Twp	Otley Precinct	Knoxville City 3	Pella City 4
	Knoxville Twp	Pleasantville Precinct	Knoxville City 4	
		Washington Twp	Pella City 1	

Provided by Jake Grandia  
Marion County Auditor  
641-828-2217

Map created by  
William M. Buttrey  
GIS/Web Coordinator



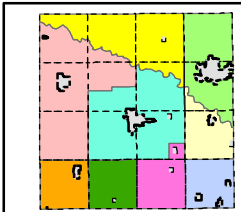
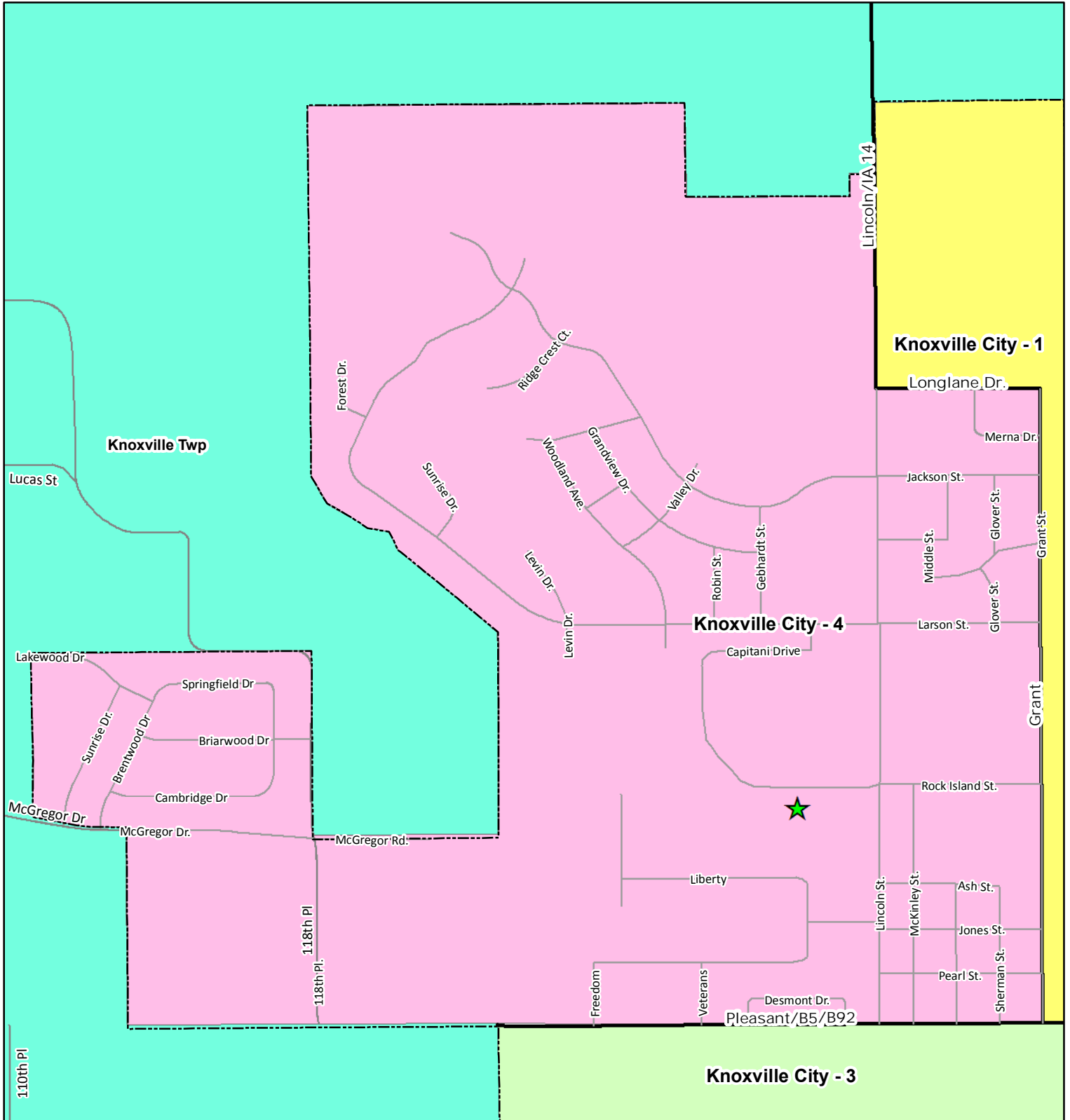


# Marion County, Iowa

## Election Precincts and Polling Sites



Date: 8/9/2018



Election Polls	Election Precincts	<ul style="list-style-type: none"> <li>Lake Prairie Twp</li> <li>Clay Twp</li> <li>Dallas Twp</li> <li>Indiana Twp</li> <li>Knoxville Twp</li> </ul>	<ul style="list-style-type: none"> <li>Liberty Twp</li> <li>Otley Precinct</li> <li>Pleasantville Precinct</li> <li>Washington Twp</li> </ul>	<ul style="list-style-type: none"> <li>Knoxville City 1</li> <li>Knoxville City 2</li> <li>Knoxville City 3</li> <li>Knoxville City 4</li> <li>Pella City 1</li> </ul>	<ul style="list-style-type: none"> <li>Pella City 2</li> <li>Pella City 3</li> <li>Pella City 4</li> </ul>
★ City					
★ Township					

Provided by Jake Grandia  
Marion County Auditor  
641-828-2217

Map created by  
William M. Buttrey  
GIS/Web Coordinator

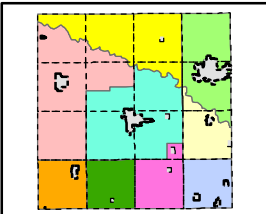
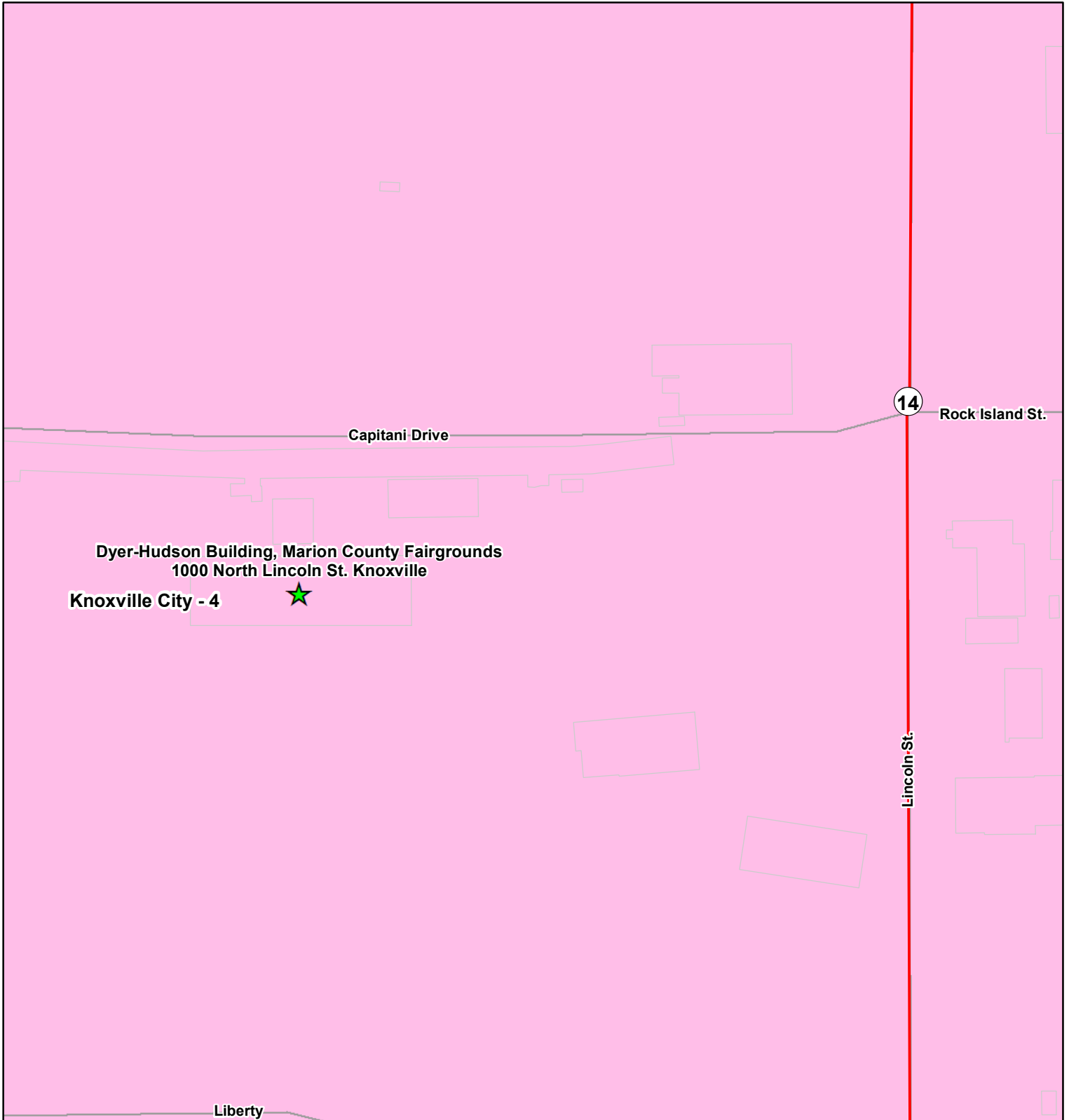


# Marion County, Iowa

## Election Precincts and Polling Sites



Date: 8/9/2018



Election Polls	Election Precincts	Lake Prairie Twp	Knoxville City 1	Pella City 2
Township	Clay Twp	Liberty Twp	Knoxville City 2	Pella City 3
	Dallas Twp	Otley Precinct	Knoxville City 3	Pella City 4
	Indiana Twp	Pleasantville Precinct	Knoxville City 4	
	Knoxville Twp	Washington Twp	Pella City 1	

Provided by Jake Grandia  
Marion County Auditor  
641-828-2217

Map created by  
William M. Buttrey  
GIS/Web Coordinator

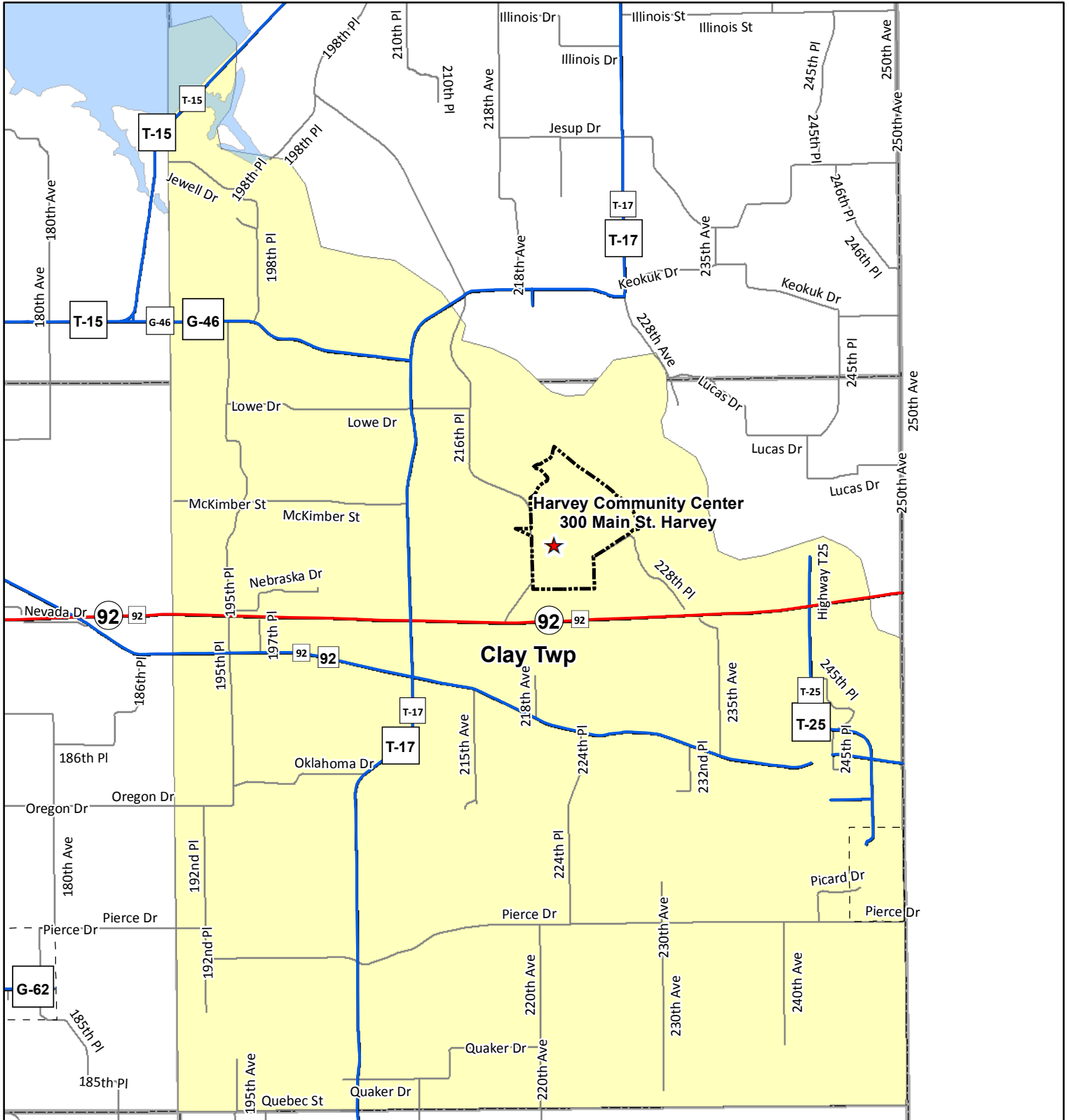


# Marion County, Iowa

## Election Precincts and Polling Sites

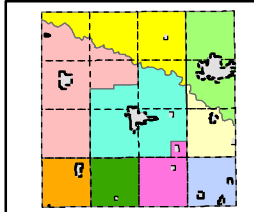


Date: 8/10/2018



**Harvey Community Center**  
300 Main St. Harvey

**Clay Twp**



Election Polls		Election Precincts		Township	
★	City	Clay Twp	Liberty Twp	Lake Prairie Twp	Knoxville City 1
★	Township	Dallas Twp	Otley Precinct	Washington Twp	Knoxville City 2
		Indiana Twp	Pleasantville Precinct		Knoxville City 3
		Knoxville Twp	Washington Twp		Knoxville City 4
					Pella City 1
					Pella City 2
					Pella City 3
					Pella City 4

Provided by Jake Grandia  
Marion County Auditor  
641-828-2217

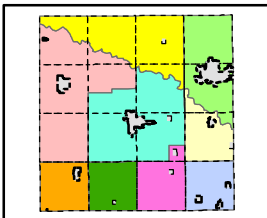
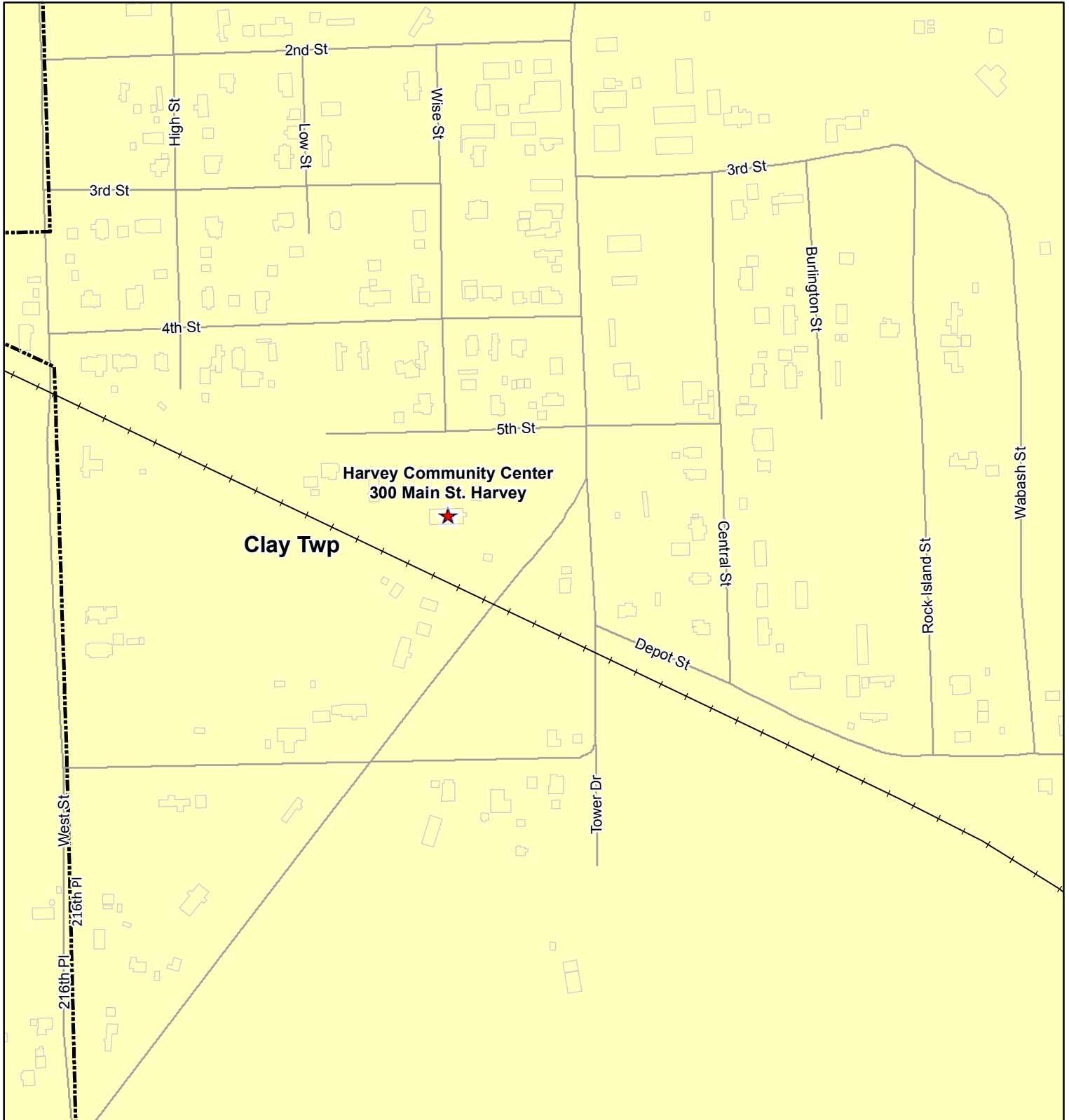
Map created by  
William M. Buttrey  
GIS/Web Coordinator



# Marion County, Iowa

## Election Precincts and Polling Sites

Date: 8/10/2018



Election Polls	Election Precincts	Lake Prairie Twp	Knoxville City 1	Pella City 2
City	Clay Twp	Liberty Twp	Knoxville City 2	Pella City 3
Township	Dallas Twp	Otley Precinct	Knoxville City 3	Pella City 4
	Indiana Twp	Pleasantville Precinct	Knoxville City 4	Pella City 1
	Knoxville Twp	Washington Twp		

Provided by Jake Grandia  
Marion County Auditor  
641-828-2217

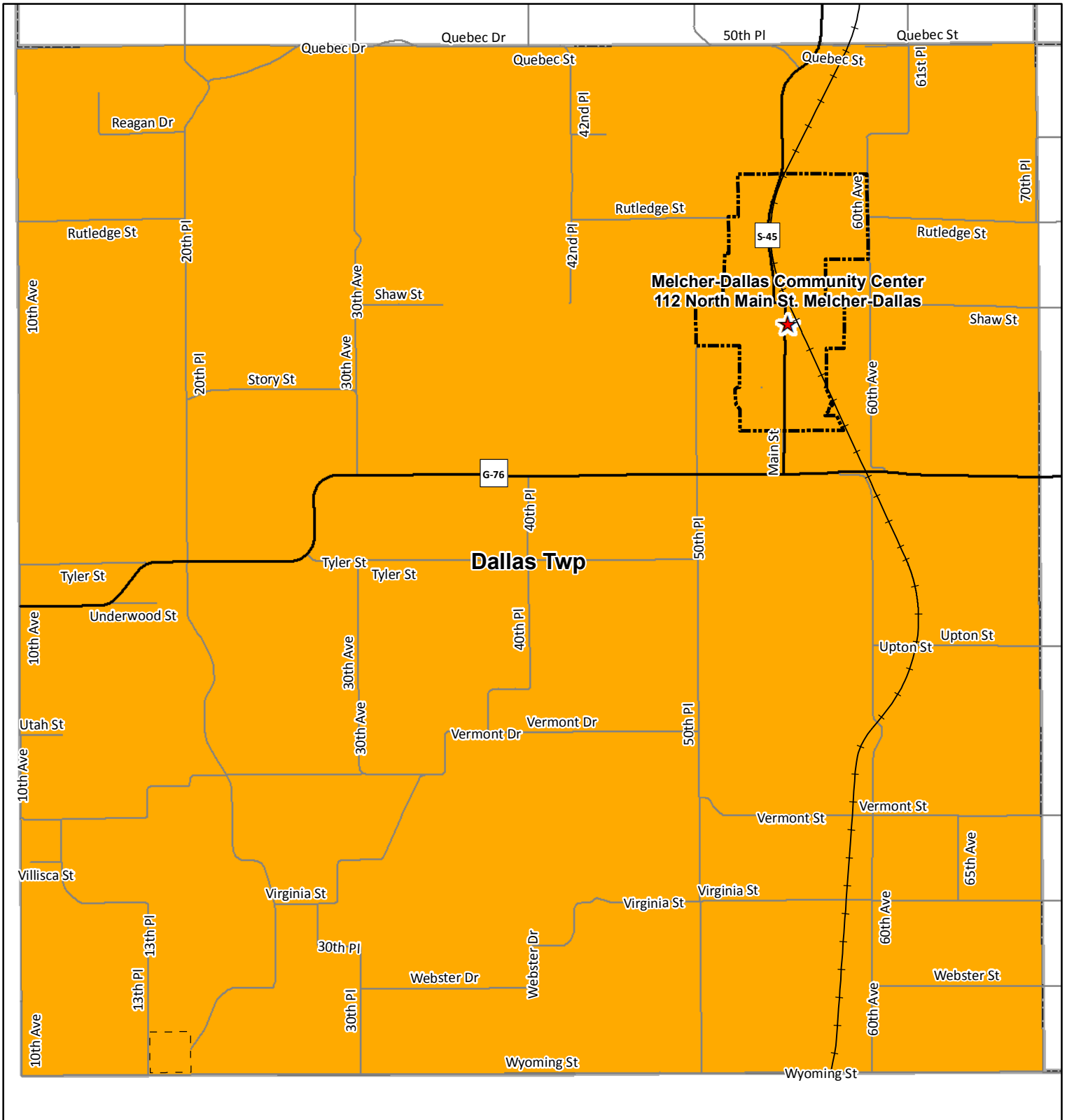
Map created by  
William M. Buttrey  
GIS/Web Coordinator



# Marion County, Iowa

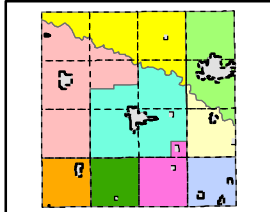
## Election Precincts and Polling Sites

Date: 8/10/2018



**Mecher-Dallas Community Center**  
 112 North Main St. Melcher-Dallas

**Dallas Twp**



Election Precincts		Election Polls	
Clay Twp	Lake Prairie Twp	City	Knoxville City 1
Dallas Twp	Liberty Twp	Township	Knoxville City 2
Indiana Twp	Otley Precinct		Knoxville City 3
Knoxville Twp	Pleasantville Precinct		Knoxville City 4
	Washington Twp		Pella City 1
			Pella City 2
			Pella City 3
			Pella City 4

Provided by Jake Grandia  
 Marion County Auditor  
 641-828-2217

Map created by  
 William M. Buttrey  
 GIS/Web Coordinator

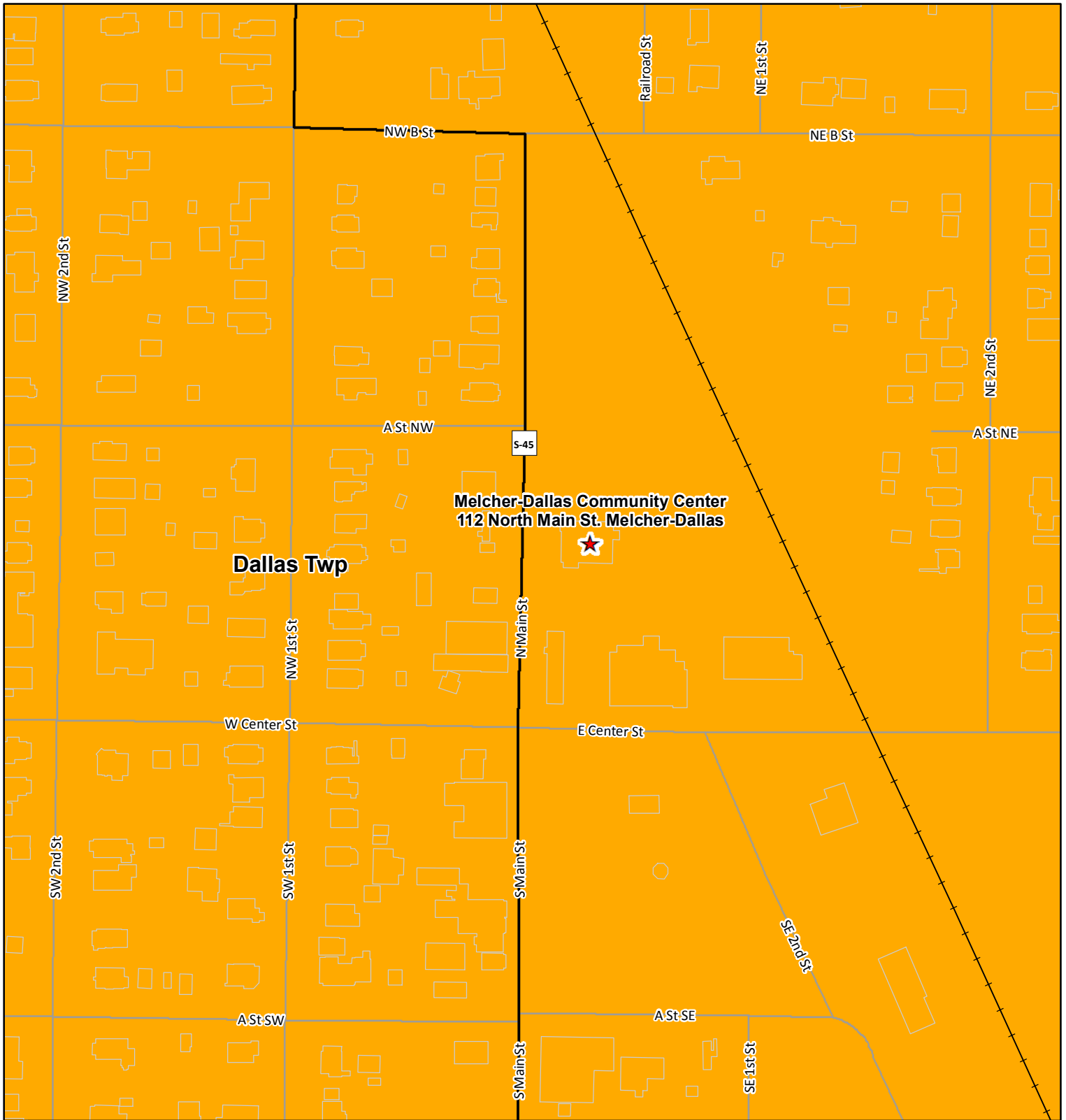


# Marion County, Iowa

## Election Precincts and Polling Sites

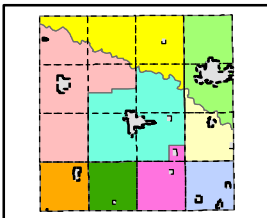


Date: 8/10/2018



**Melcher-Dallas Community Center**  
 112 North Main St. Melcher-Dallas

**Dallas Twp**



Election Polls		Election Precincts		Election Precincts	
★ City	★ Township	Clay Twp	Dallas Twp	Lake Prairie Twp	Liberty Twp
		Indiana Twp	Knoxville Twp	Otley Precinct	Pleasantville Precinct
				Washington Twp	
				Knoxville City 1	Pella City 2
				Knoxville City 2	Pella City 3
				Knoxville City 3	Pella City 4
				Knoxville City 4	Pella City 1

Provided by Jake Grandia  
 Marion County Auditor  
 641-828-2217

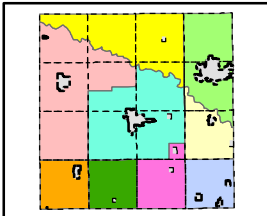
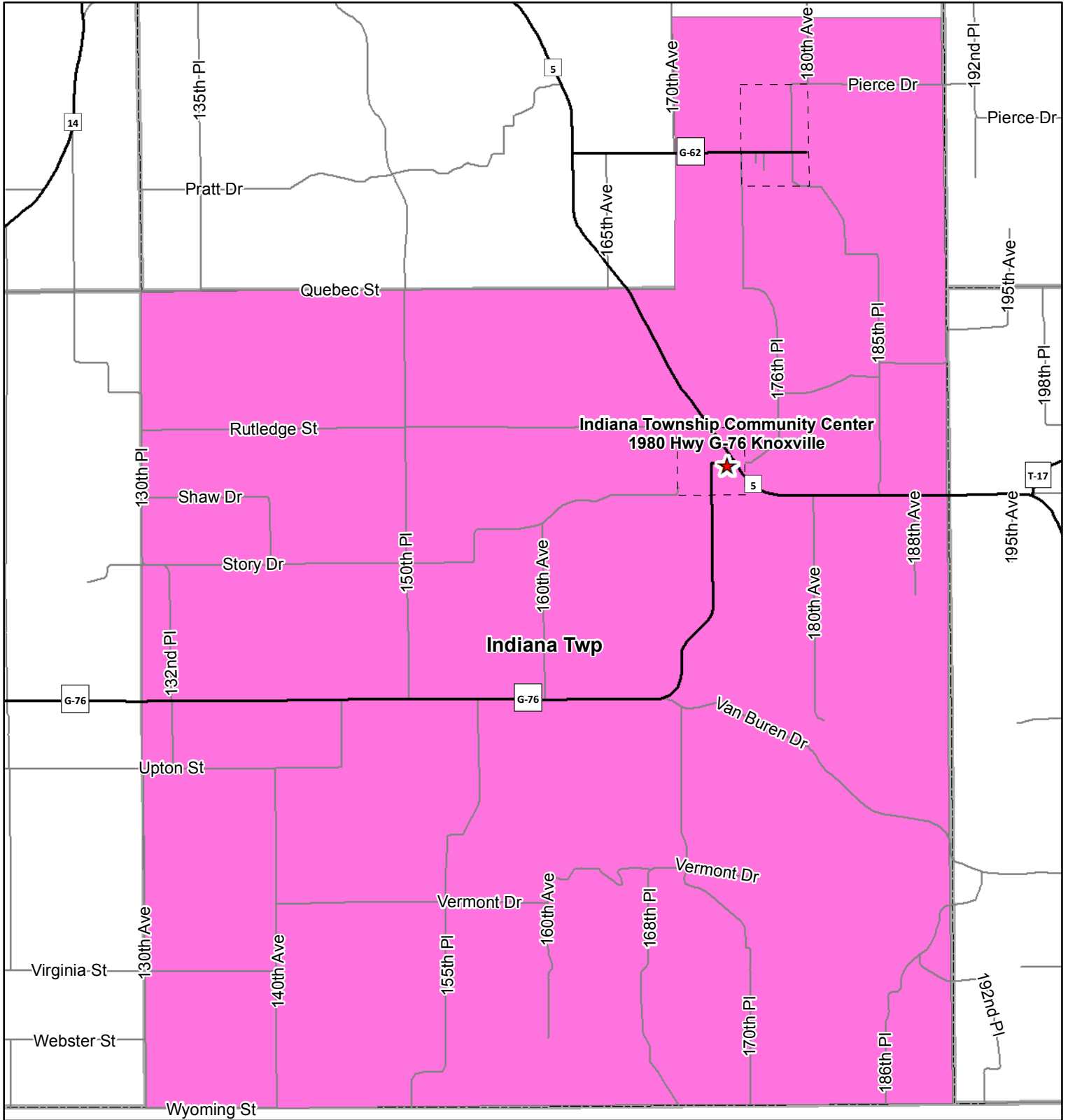
Map created by  
 William M. Buttrey  
 GIS/Web Coordinator



# Marion County, Iowa

## Election Precincts and Polling Sites

Date: 8/10/2018



Election Polls		Election Precincts		Townships		Cities	
★	City	Clay Twp	Lake Prairie Twp	Knoxville City 1	Pella City 2	Liberty Twp	Pella City 3
★	Township	Dallas Twp	Otley Precinct	Knoxville City 2	Pella City 4	Indiana Twp	Pella City 1
		Knoxville Twp	Pleasantville Precinct	Knoxville City 3		Washington Twp	

Provided by Jake Grandia  
Marion County Auditor  
641-828-2217

Map created by  
William M. Buttrey  
GIS/Web Coordinator

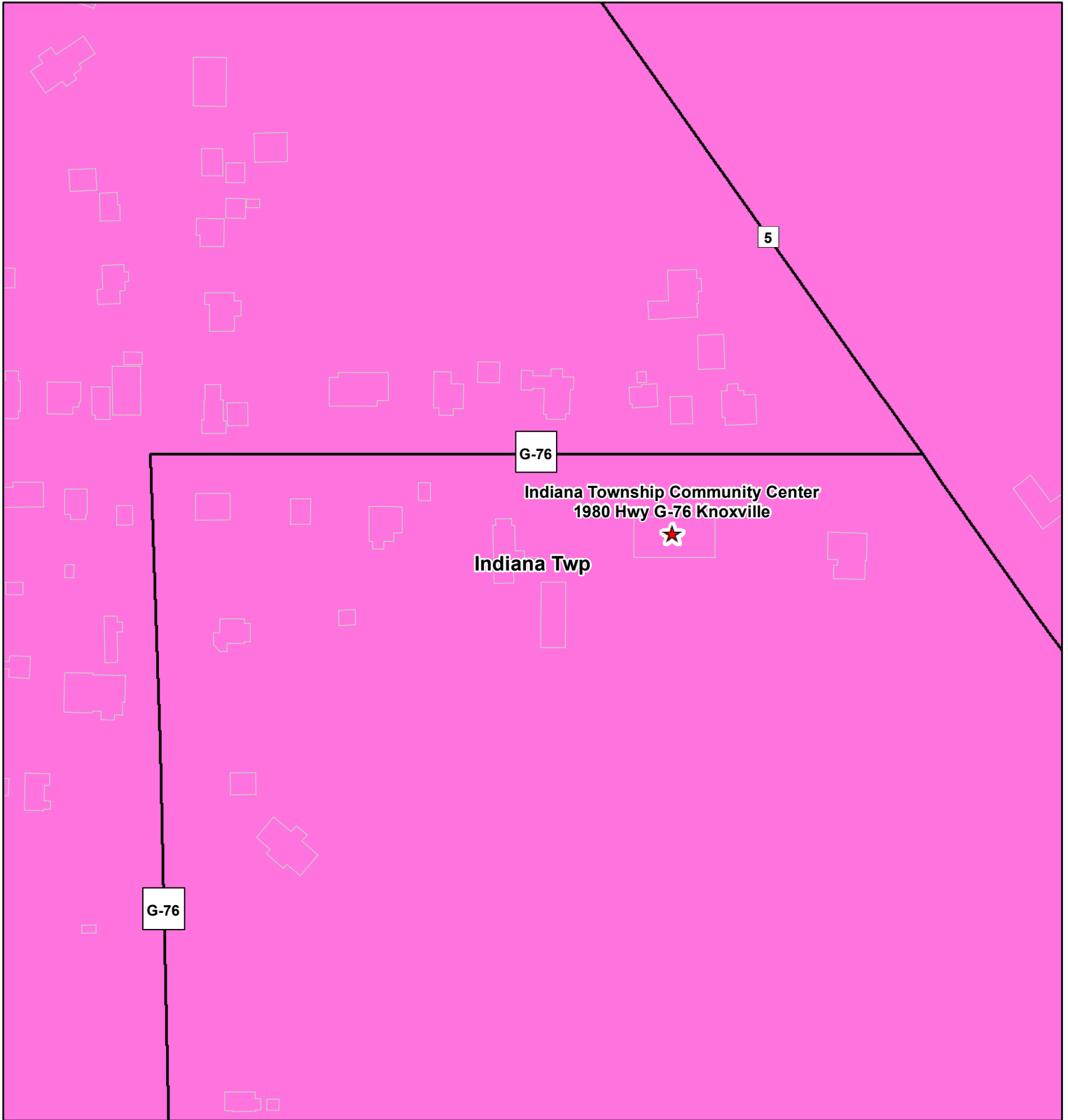


# Marion County, Iowa

## Election Precincts and Polling Sites



Date: 8/10/2018



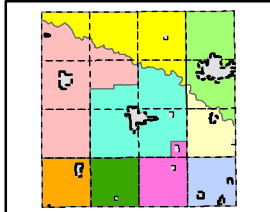
G-76

Indiana Township Community Center  
1980 Hwy G-76 Knoxville

Indiana Twp

G-76

5



Election Polls	Election Precincts	Lake Prairie Twp	Knoxville City 1	Pella City 2
City	Clay Twp	Liberty Twp	Knoxville City 2	Pella City 3
Township	Dallas Twp	Otley Precinct	Knoxville City 3	Pella City 4
	Indiana Twp	Pleasantville Precinct	Knoxville City 4	
	Knoxville Twp	Washington Twp	Pella City 1	

Provided by Jake Grandia  
Marion County Auditor  
641-828-2217

Map created by  
William M. Buttrey  
GIS/Web Coordinator



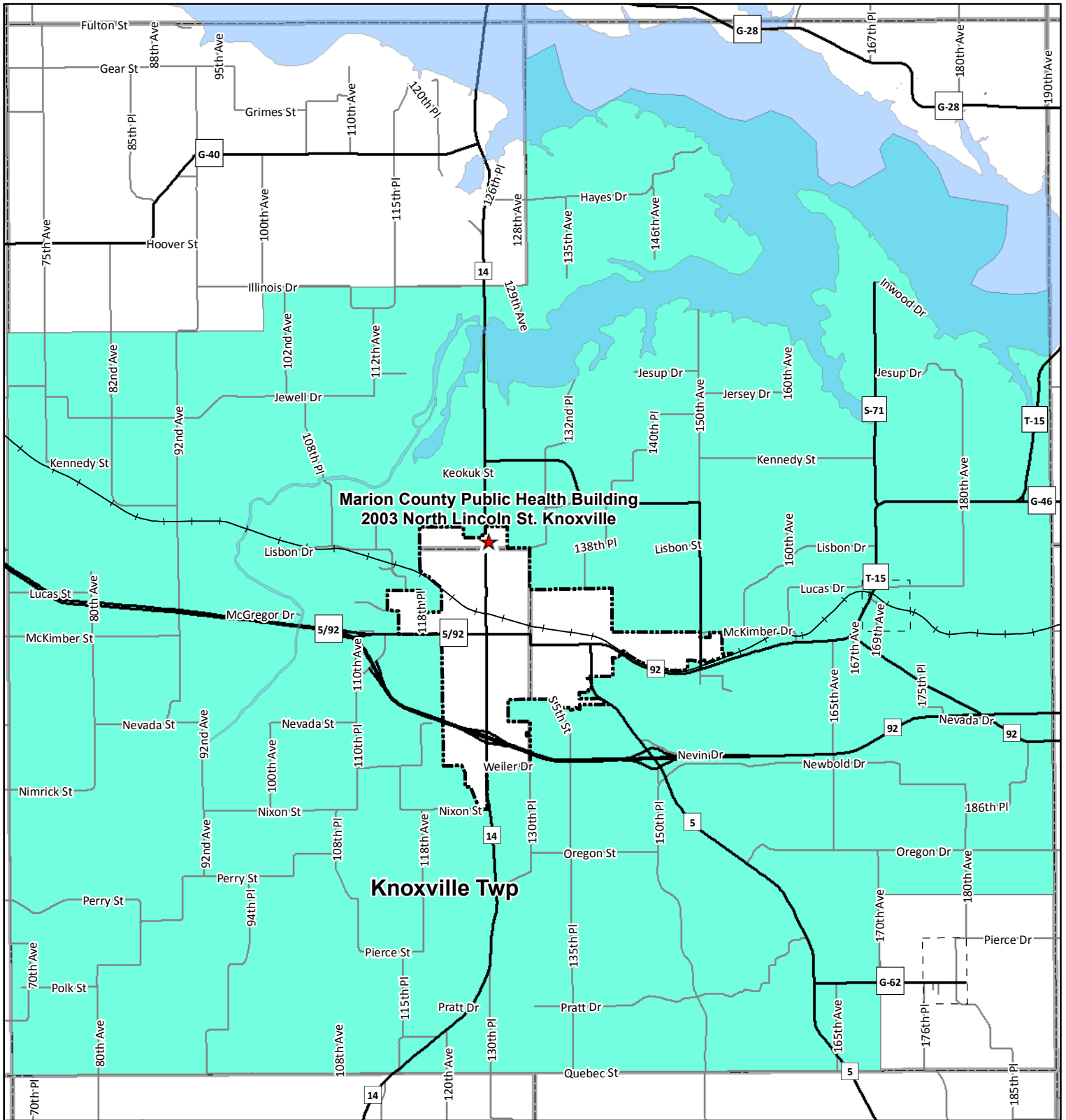


# Marion County, Iowa

## Election Precincts and Polling Sites

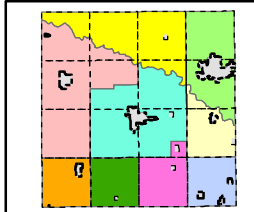


Date: 8/10/2018



**Marion County Public Health Building**  
**2003 North Lincoln St. Knoxville**

**Knoxville Twp**



Election Polls	Election Precincts	Lake Prairie Twp	Knoxville City 1	Pella City 2
Township	Clay Twp	Liberty Twp	Knoxville City 2	Pella City 3
	Dallas Twp	Otley Precinct	Knoxville City 3	Pella City 4
	Indiana Twp	Pleasantville Precinct	Knoxville City 4	
	Knoxville Twp	Washington Twp	Pella City 1	

Provided by Jake Grandia  
 Marion County Auditor  
 641-828-2217

Map created by  
 William M. Buttrey  
 GIS/Web Coordinator

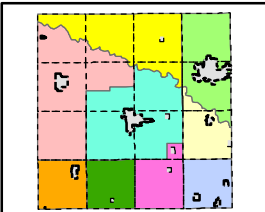
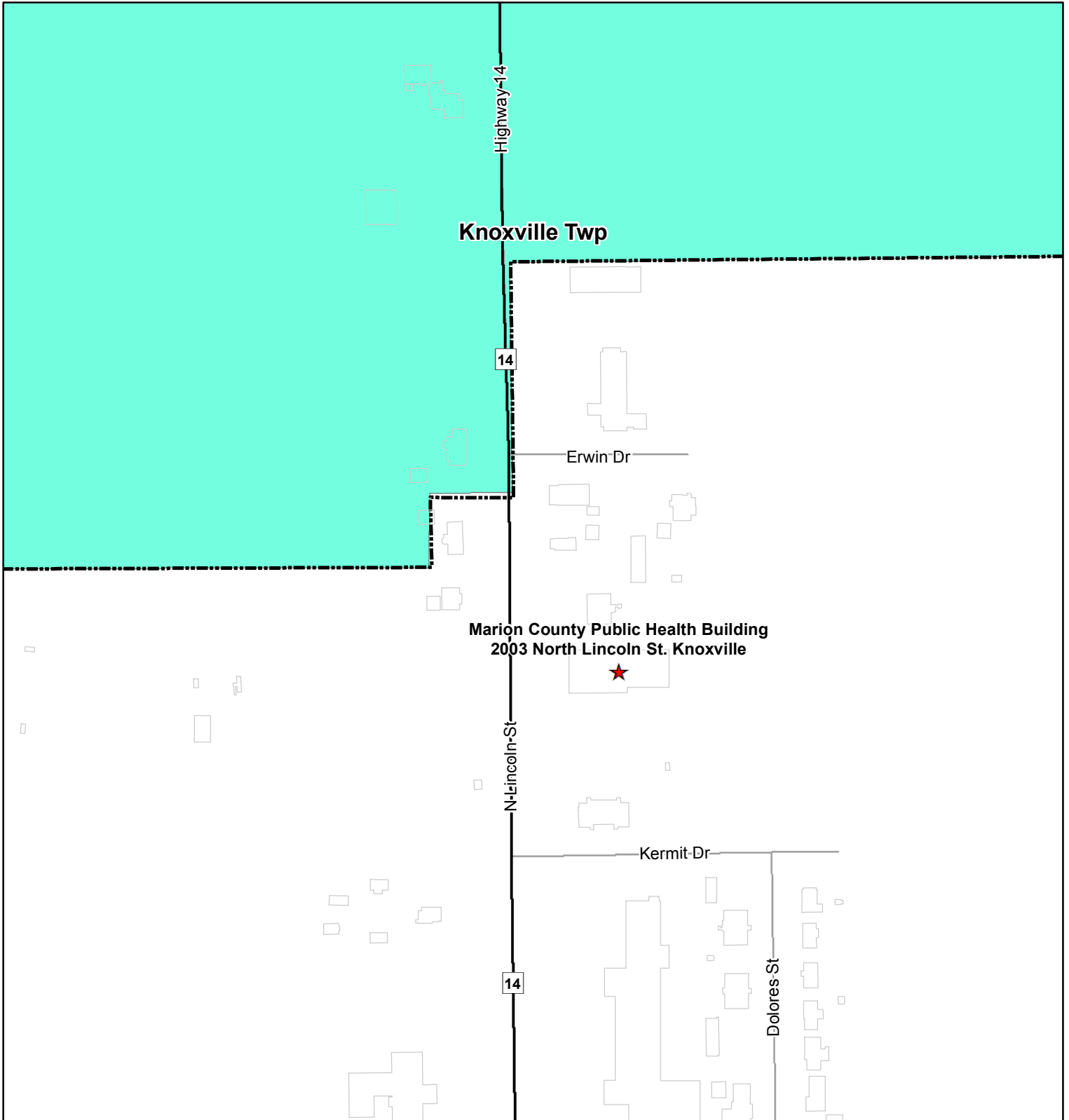


# Marion County, Iowa

## Election Precincts and Polling Sites



Date: 8/10/2018



Election Polls	Election Precincts	Lake Prairie Twp	Knoxville City 1	Pella City 2
City	Clay Twp	Liberty Twp	Knoxville City 2	Pella City 3
Township	Dallas Twp	Otley Precinct	Knoxville City 3	Pella City 4
	Indiana Twp	Pleasantville Precinct	Knoxville City 4	
	Knoxville Twp	Washington Twp	Pella City 1	

Provided by Jake Grandia  
Marion County Auditor  
641-828-2217

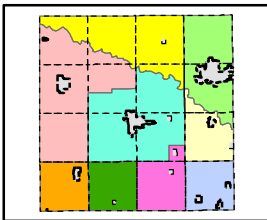
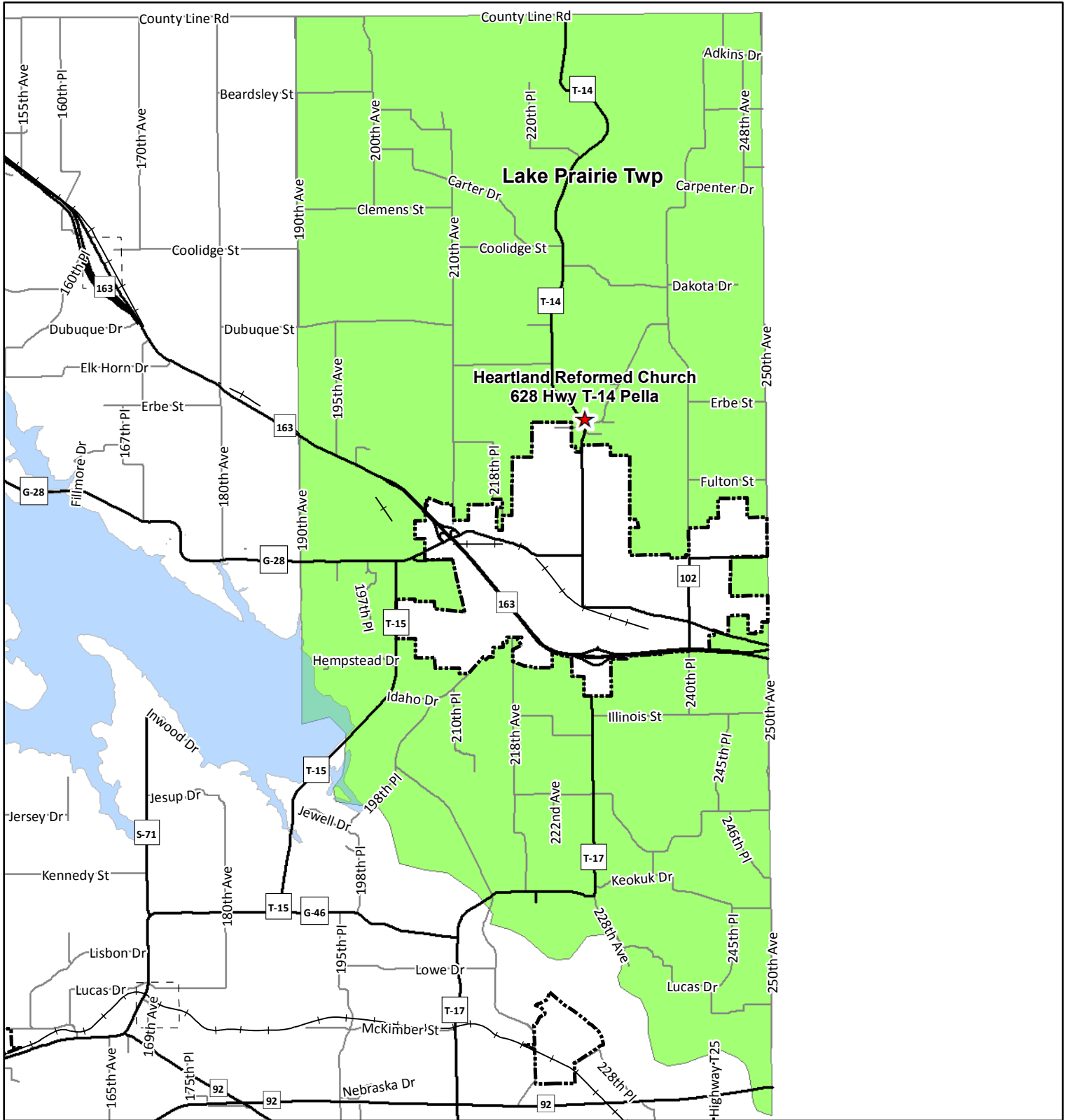
Map created by  
William M. Buttrey  
GIS/Web Coordinator



# Marion County, Iowa

## Election Precincts and Polling Sites

Date: 8/10/2018



Election Polls	Election Precincts	Lake Prairie Twp	Knoxville City 1	Pella City 2
Township	Clay Twp	Liberty Twp	Knoxville City 2	Pella City 3
	Dallas Twp	Otley Precinct	Knoxville City 3	Pella City 4
	Indiana Twp	Pleasantville Precinct	Knoxville City 4	
	Knoxville Twp	Washington Twp	Pella City 1	

Provided by Jake Grandia  
Marion County Auditor  
641-828-2217

Map created by  
William M. Buttrey  
GIS/Web Coordinator

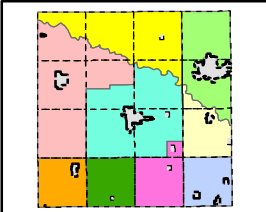
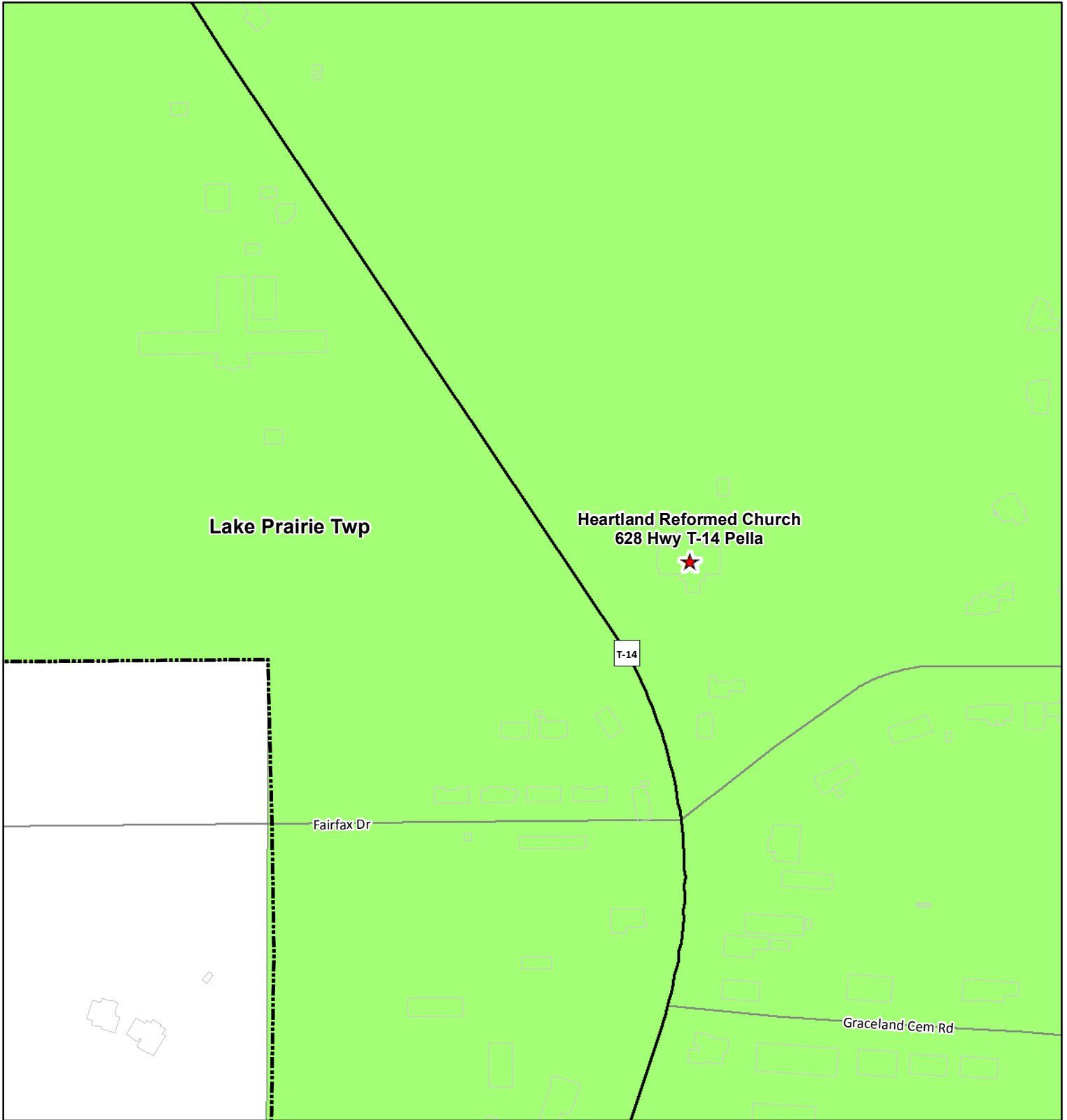


# Marion County, Iowa

## Election Precincts and Polling Sites



Date: 8/10/2018



	<b>Election Polls</b>		<b>Election Precincts</b>		Lake Prairie Twp		Knoxville City 1		Pella City 2
	Township		Clay Twp		Liberty Twp		Knoxville City 2		Pella City 3
			Dallas Twp		Otley Precinct		Knoxville City 3		Pella City 4
			Indiana Twp		Pleasantville Precinct		Knoxville City 4		Pella City 1
			Knoxville Twp		Washington Twp				

Provided by Jake Grandia  
Marion County Auditor  
641-828-2217

Map created by  
William M. Buttrey  
GIS/Web Coordinator

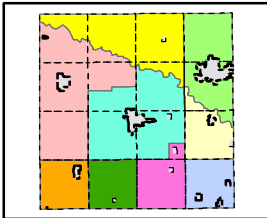
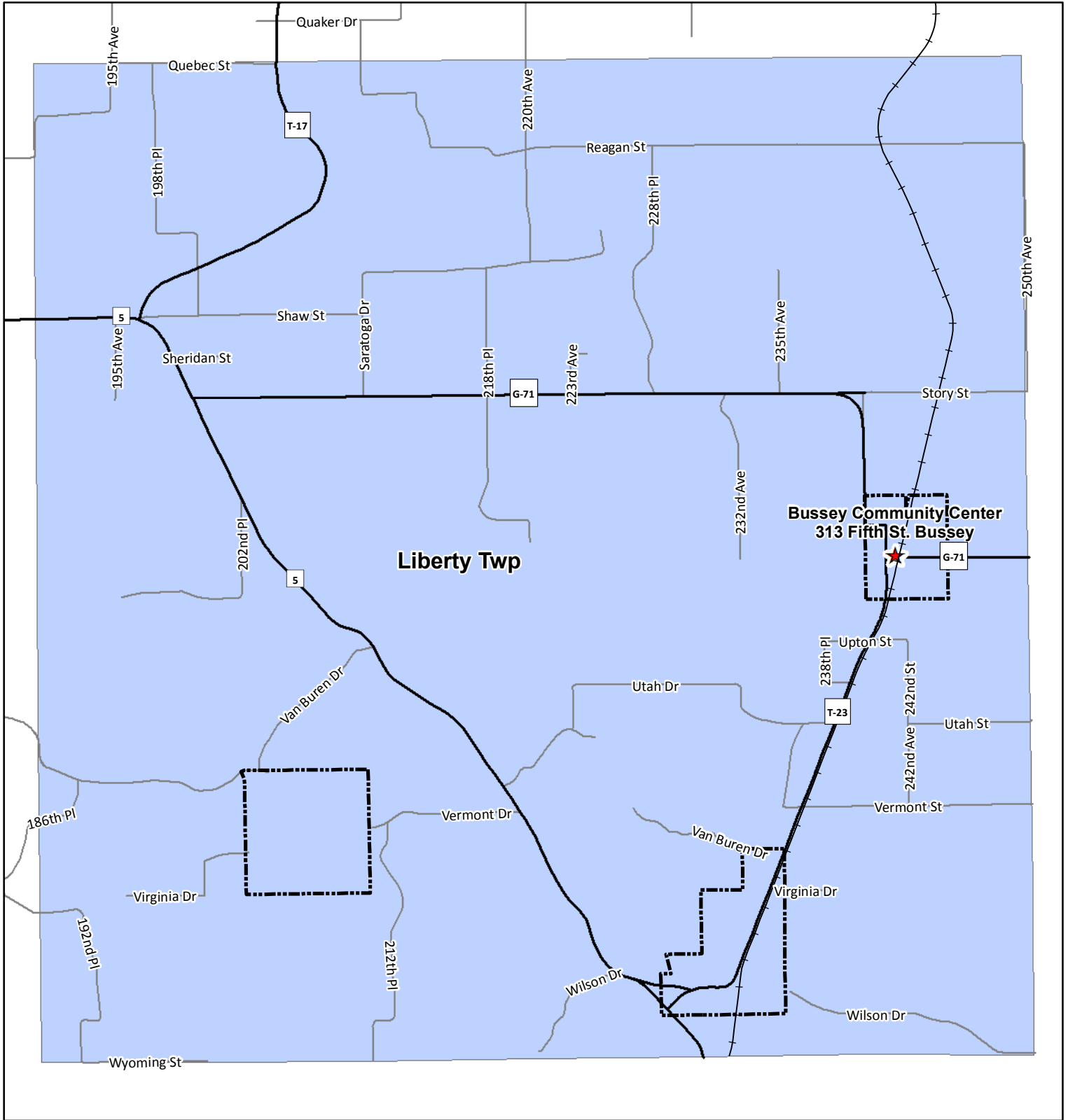


# Marion County, Iowa

## Election Precincts and Polling Sites



Date: 8/10/2018



City	Election Precincts	Lake Prairie Twp	Knoxville City 1	Pella City 2
Township	Clay Twp	Liberty Twp	Knoxville City 2	Pella City 3
	Dallas Twp	Otley Precinct	Knoxville City 3	Pella City 4
	Indiana Twp	Pleasantville Precinct	Knoxville City 4	Pella City 1
	Knoxville Twp	Washington Twp		

Provided by Jake Grandia  
Marion County Auditor  
641-828-2217

Map created by  
William M. Buttrey  
GIS/Web Coordinator

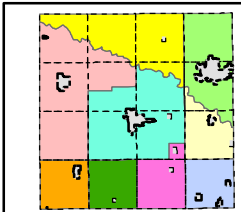
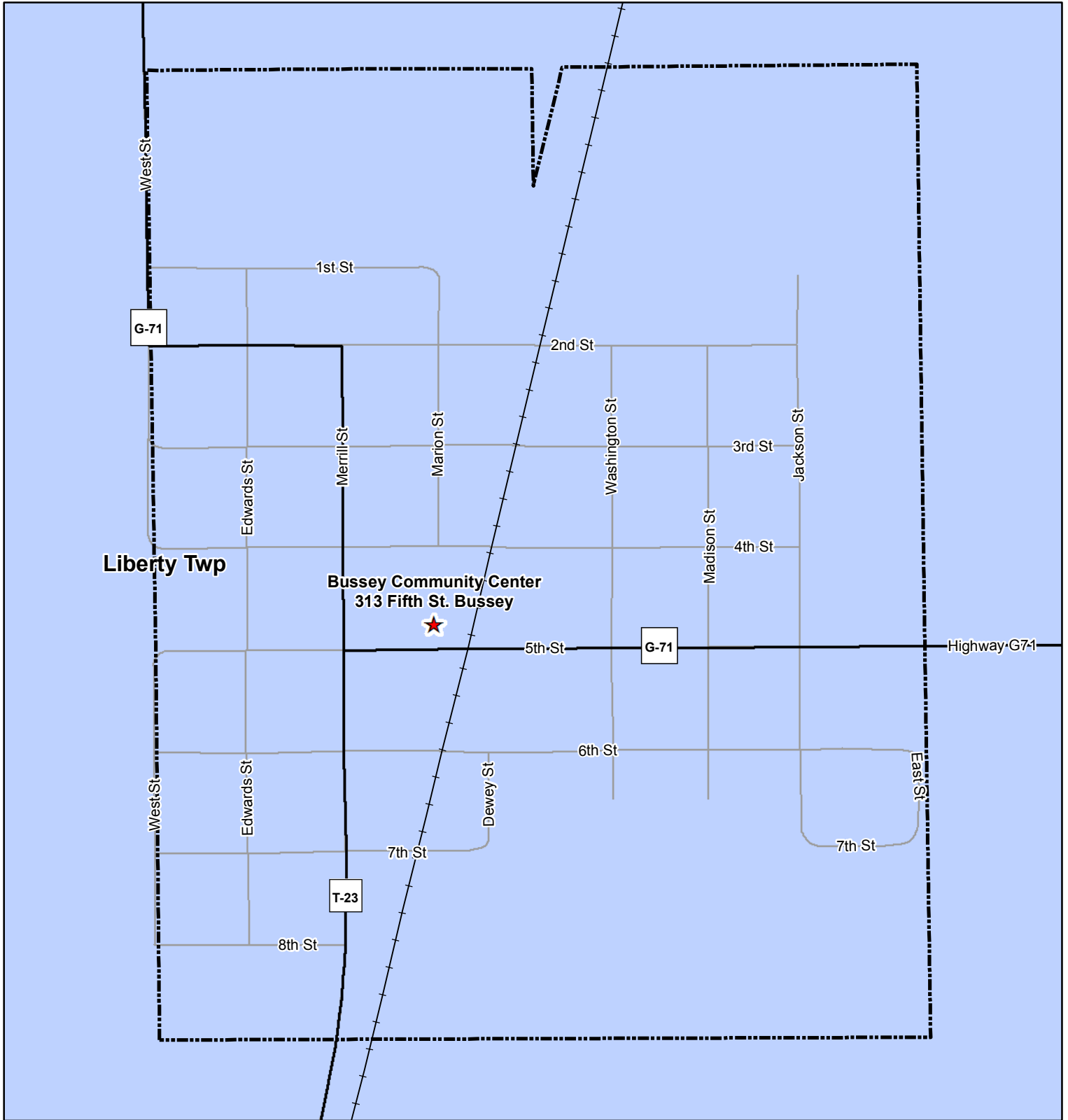


# Marion County, Iowa

## Election Precincts and Polling Sites



Date: 8/10/2018



Election Polls		Election Precincts		Election Precincts	
★ City	★ Township	Clay Twp	Dallas Twp	Lake Prairie Twp	Liberty Twp
		Indiana Twp	Knoxville Twp	Oley Precinct	Pleasantville Precinct
				Washington Twp	
				Knoxville City 1	Pella City 2
				Knoxville City 2	Pella City 3
				Knoxville City 3	Pella City 4
				Knoxville City 4	Pella City 1

Provided by Jake Grandia  
Marion County Auditor  
641-828-2217

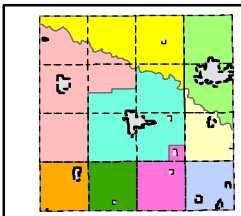
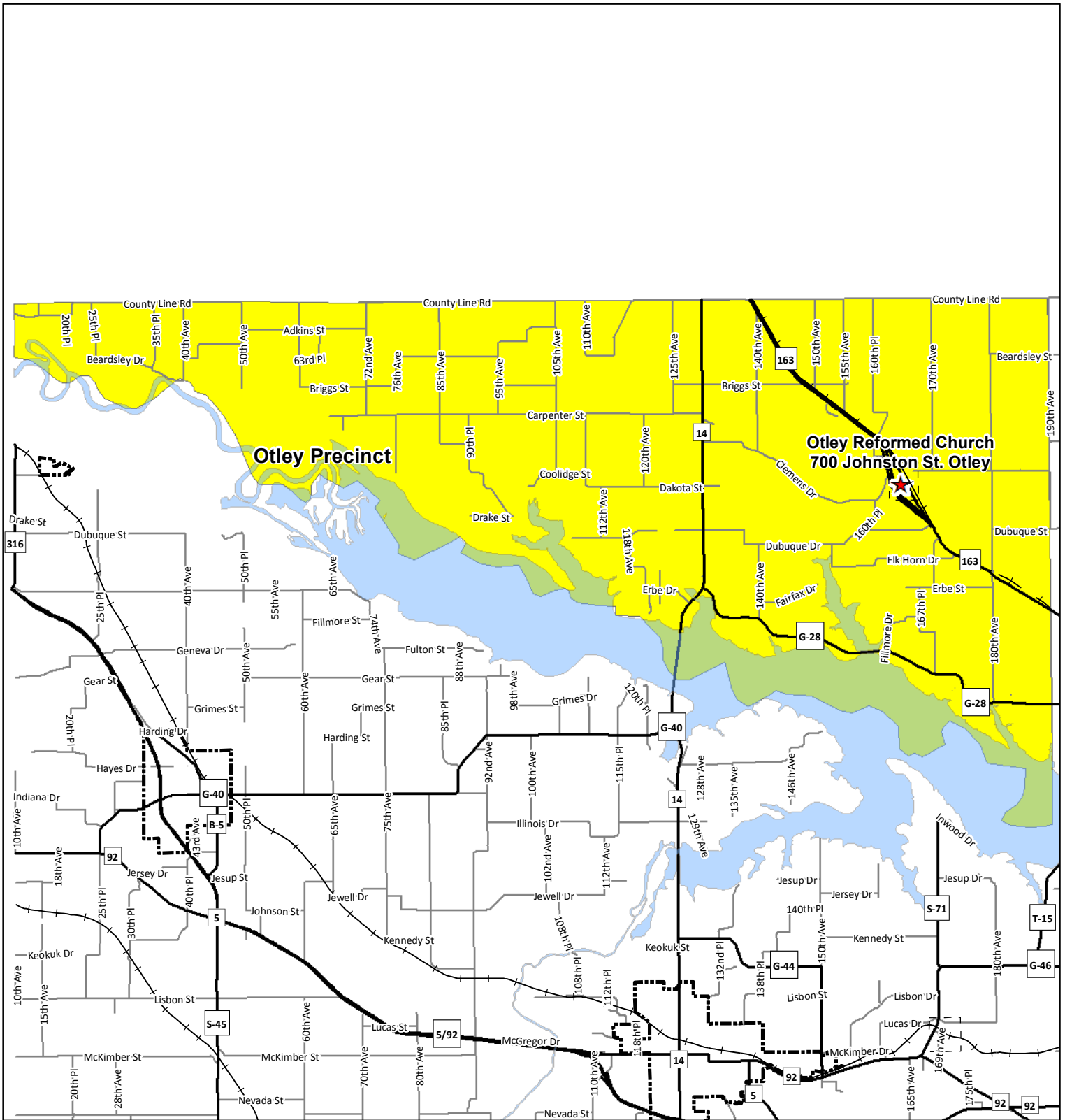
Map created by  
William M. Buttrey  
GIS/Web Coordinator



# Marion County, Iowa

## Election Precincts and Polling Sites

Date: 8/10/2018



Election Polls	Election Precincts	Lake Prairie Twp	Knoxville City 1	Pella City 2
City	Clay Twp	Liberty Twp	Knoxville City 2	Pella City 3
Township	Dallas Twp	Otley Precinct	Knoxville City 3	Pella City 4
	Indiana Twp	Pleasantville Precinct	Knoxville City 4	
	Knoxville Twp	Washington Twp	Pella City 1	

Provided by Jake Grandia  
Marion County Auditor  
641-828-2217

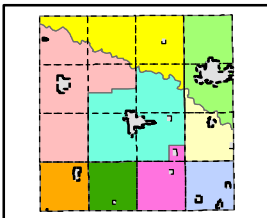
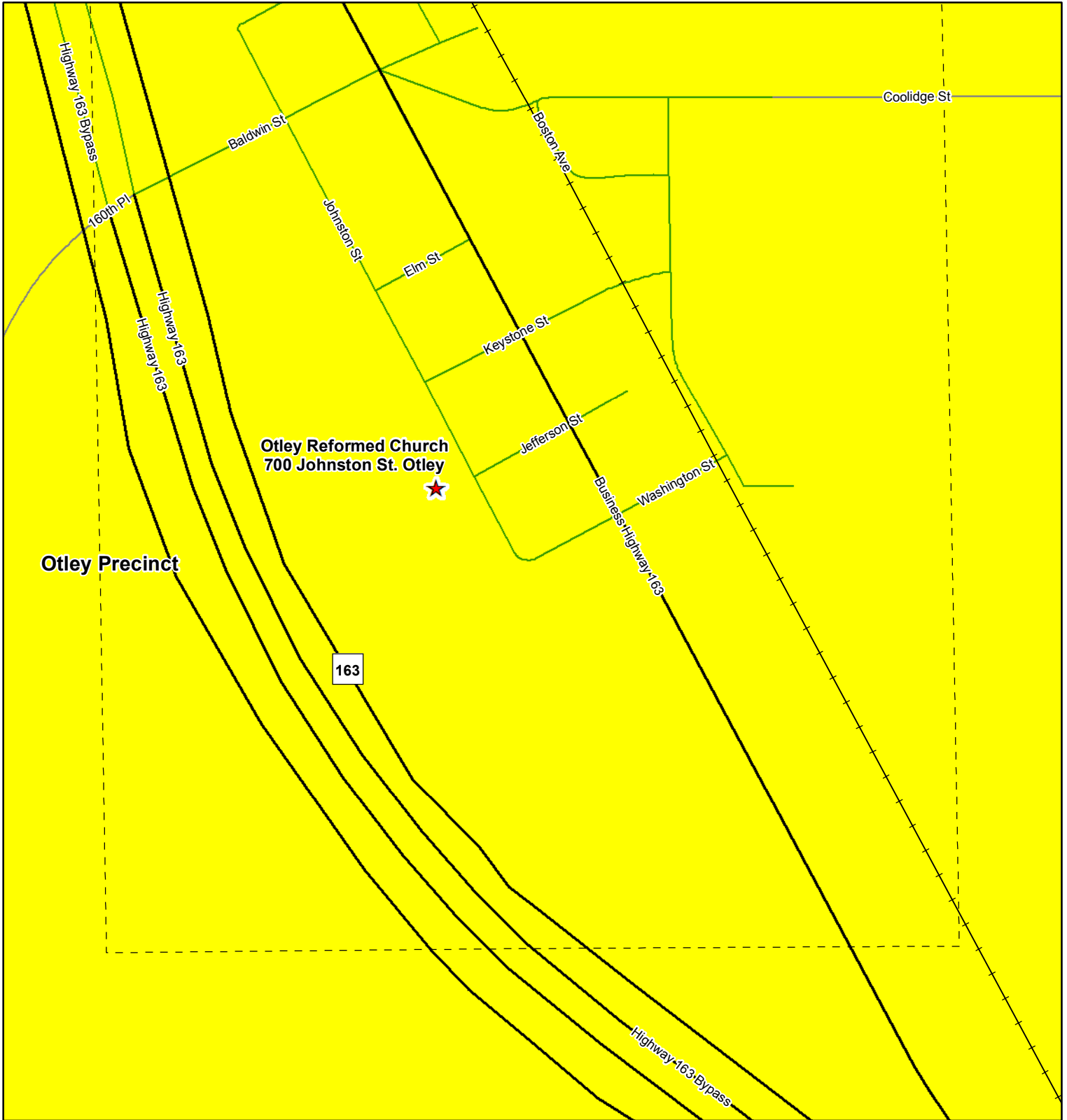
Map created by  
William M. Buttrey  
GIS/Web Coordinator



# Marion County, Iowa

## Election Precincts and Polling Sites

Date: 8/10/2018



Election Polls	City	Township	Election Precincts	Lake Prairie Twp	Liberty Twp	Knoxville City 1	Pella City 2
			Clay Twp	Pleasantville Precinct	Knoxville City 2	Pella City 3	Pella City 4
			Dallas Twp	Knoxville Twp	Knoxville City 3	Pella City 4	
			Indiana Twp	Washington Twp	Knoxville City 4	Pella City 1	
			Otley Precinct				

Provided by Jake Grandia  
Marion County Auditor  
641-828-2217

Map created by  
William M. Buttrey  
GIS/Web Coordinator



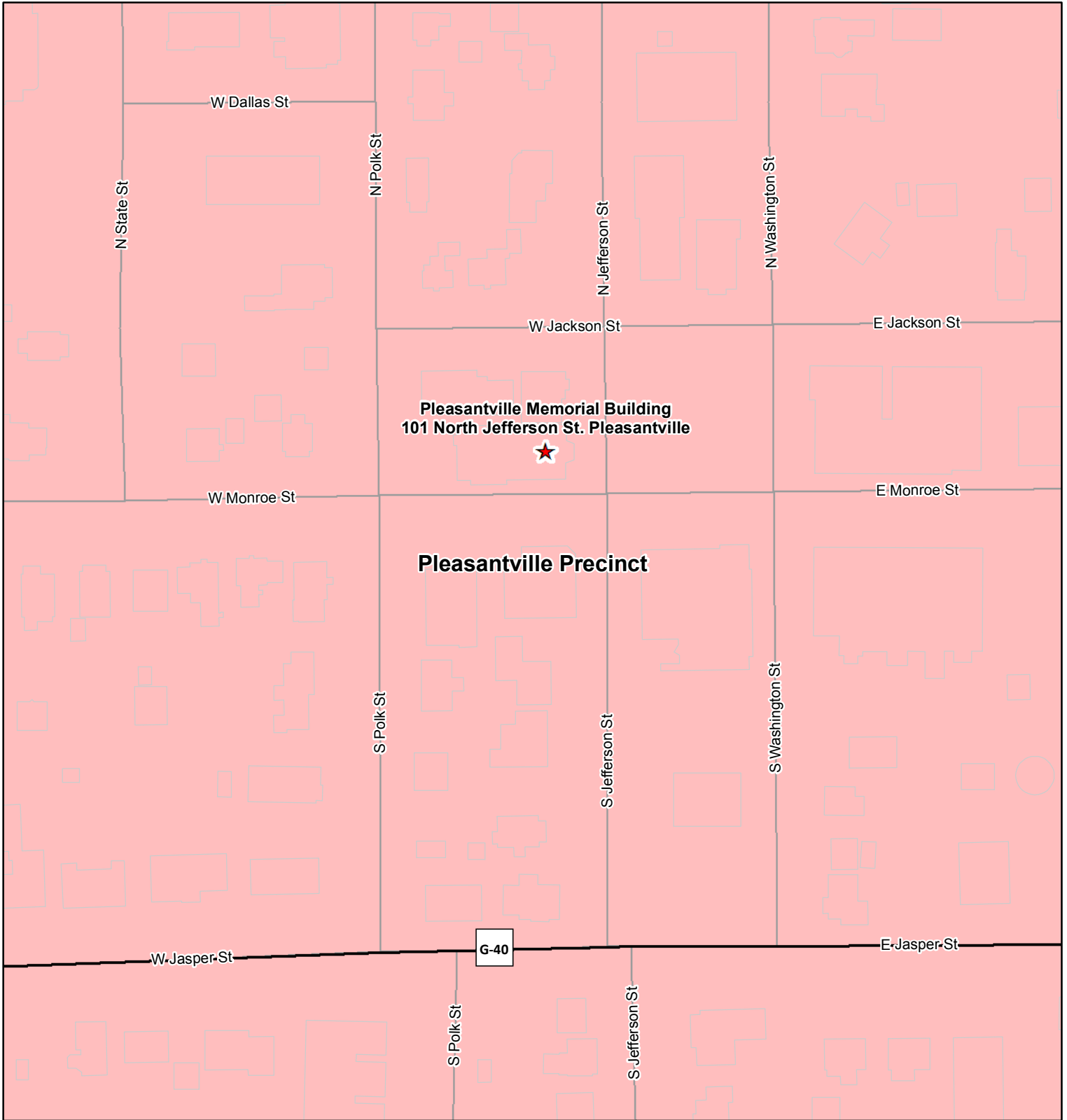




# Marion County, Iowa

## Election Precincts and Polling Sites

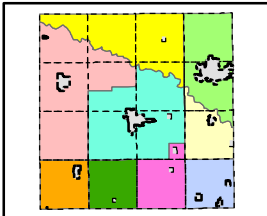
Date: 8/10/2018



**Pleasantville Memorial Building**  
101 North Jefferson St. Pleasantville

**Pleasantville Precinct**

G-40



Election Polls	Election Precincts	Lake Prairie Twp	Knoxville City 1	Pella City 2
City	Clay Twp	Liberty Twp	Knoxville City 2	Pella City 3
Township	Dallas Twp	Otley Precinct	Knoxville City 3	Pella City 4
	Indiana Twp	Pleasantville Precinct	Knoxville City 4	
	Knoxville Twp	Washington Twp	Pella City 1	

Provided by Jake Grandia  
Marion County Auditor  
641-828-2217

Map created by  
William M. Buttrey  
GIS/Web Coordinator

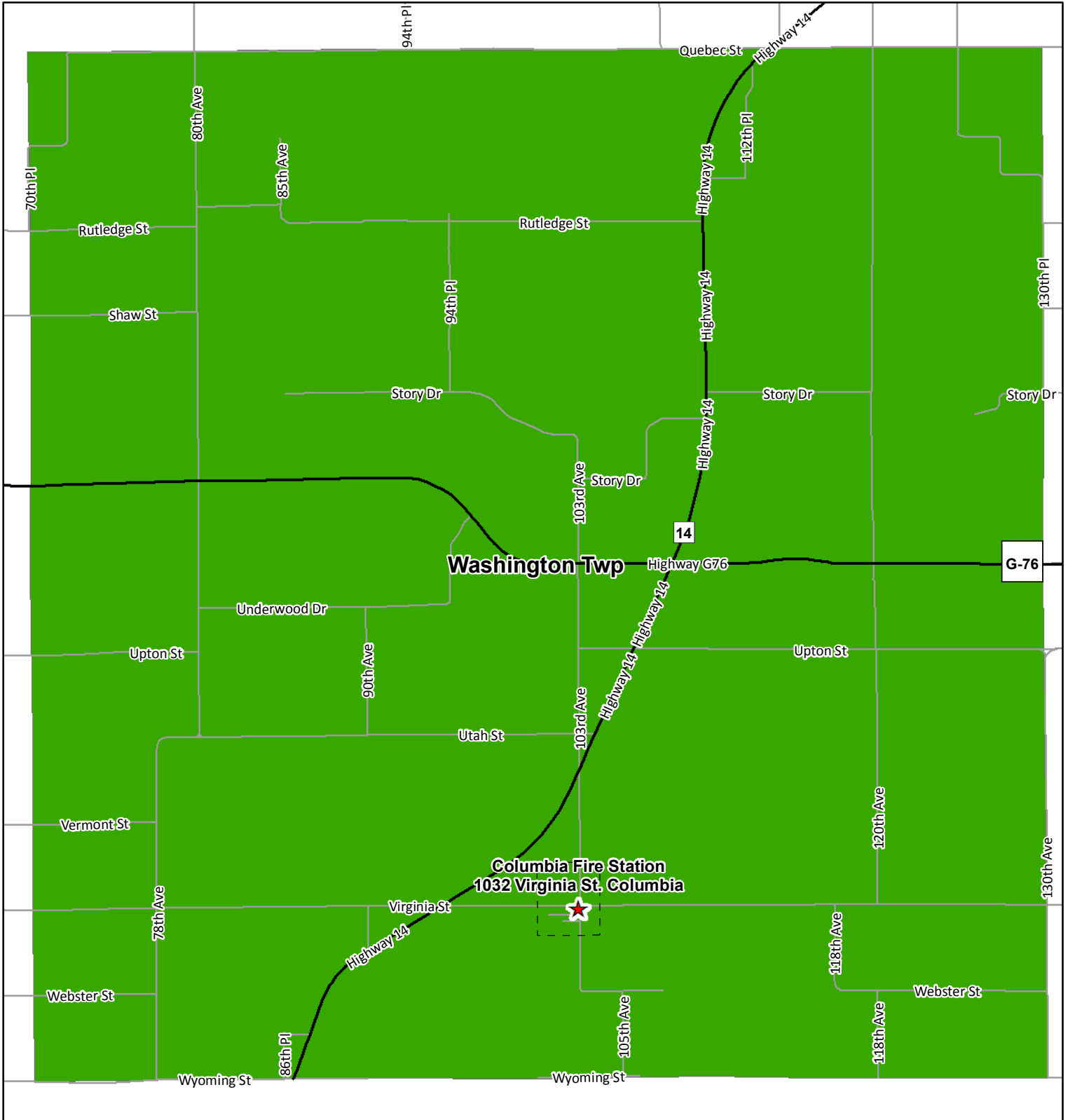


# Marion County, Iowa

## Election Precincts and Polling Sites

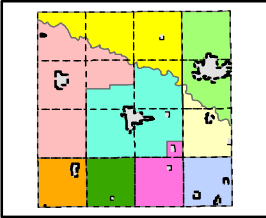


Date: 8/10/2018



**Washington Twp**

**Columbia Fire Station**  
1032 Virginia St. Columbia



Election Polls	Election Precincts	Lake Prairie Twp	Knoxville City 1	Pella City 2
City	Clay Twp	Liberty Twp	Knoxville City 2	Pella City 3
Township	Dallas Twp	Otley Precinct	Knoxville City 3	Pella City 4
	Indiana Twp	Pleasantville Precinct	Knoxville City 4	Pella City 1
	Knoxville Twp	Washington Twp		

Provided by Jake Grandia  
Marion County Auditor  
641-828-2217

Map created by  
William M. Buttrey  
GIS/Web Coordinator

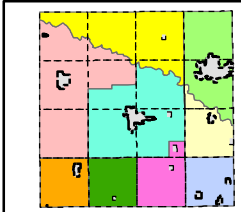


# Marion County, Iowa

## Election Precincts and Polling Sites



Date: 8/10/2018



<b>Election Polls</b>	<b>Election Precincts</b>	<b>Lake Prairie Twp</b>	<b>Knoxville City 1</b>	<b>Pella City 2</b>
★ City	Clay Twp	Liberty Twp	Knoxville City 2	Pella City 3
★ Township	Dallas Twp	Otley Precinct	Knoxville City 3	Pella City 4
	Indiana Twp	Pleasantville Precinct	Knoxville City 4	
	Knoxville Twp	Washington Twp	Pella City 1	

Provided by Jake Grandia  
Marion County Auditor  
641-828-2217

Map created by  
William M. Buttrey  
GIS/Web Coordinator