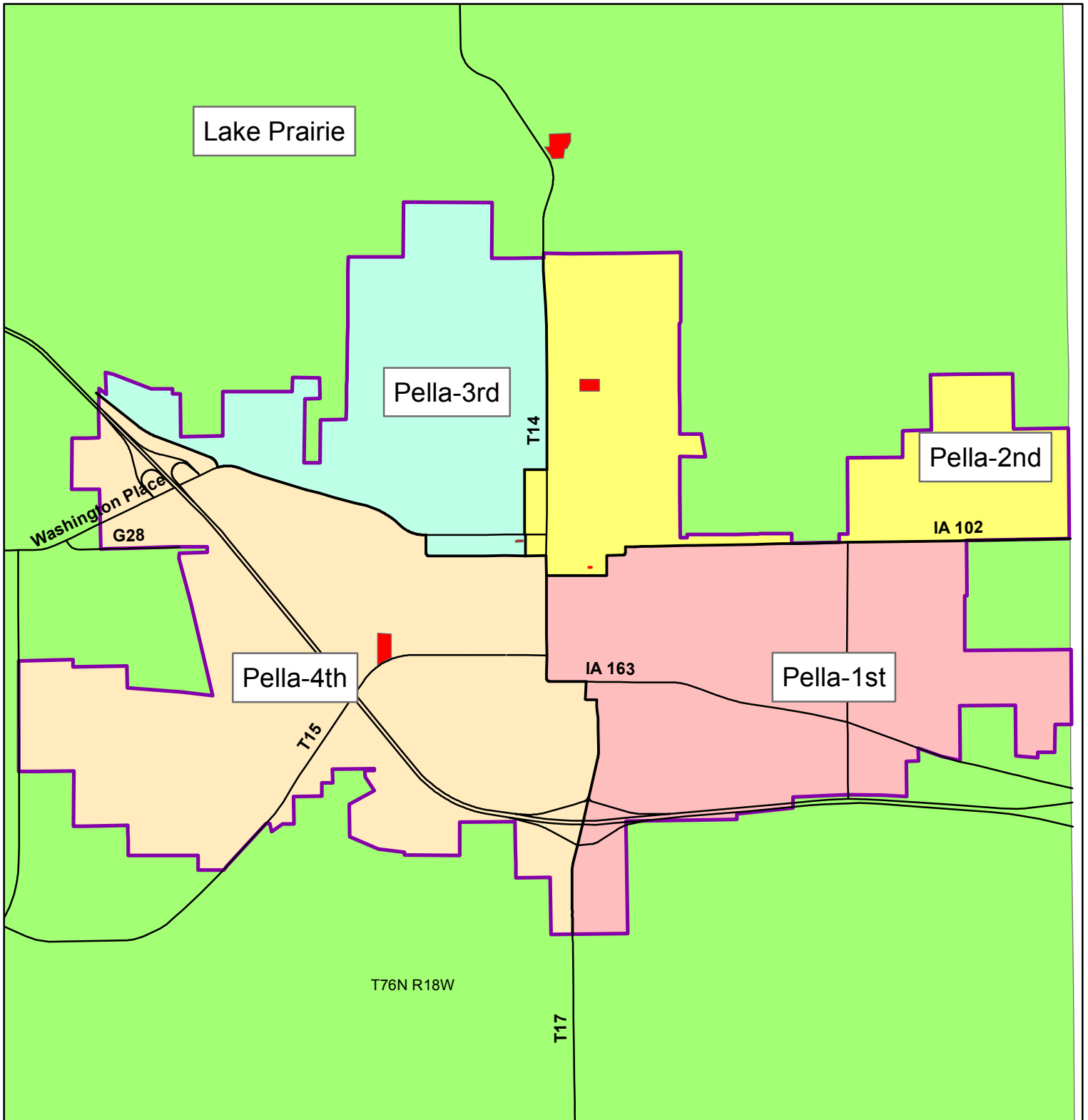




Marion County, Iowa

Voting Precincts & Polling Place Locations

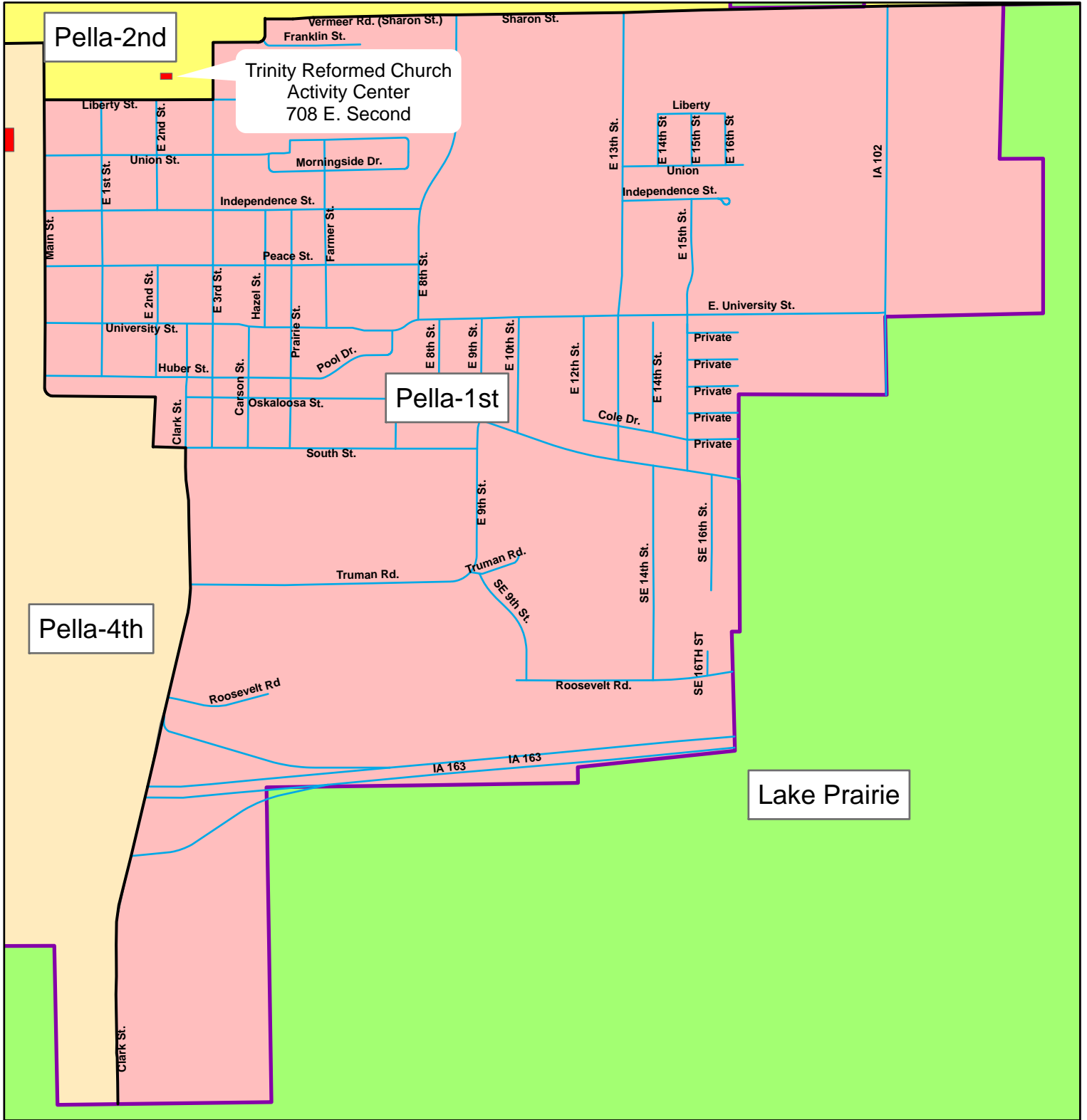


	Knoxville-1st		Pella-1st		Clay		Lake Prairie		Washington
	Knoxville-2nd		Pella-2nd		Dallas		Liberty		Otley
	Knoxville-3rd		Pella-3rd		Indiana		Liberty		Otley
	Knoxville-4th		Pella-4th		Knoxville Twp		Pleasantville		



Marion County, Iowa

Voting Precincts & Polling Place Locations

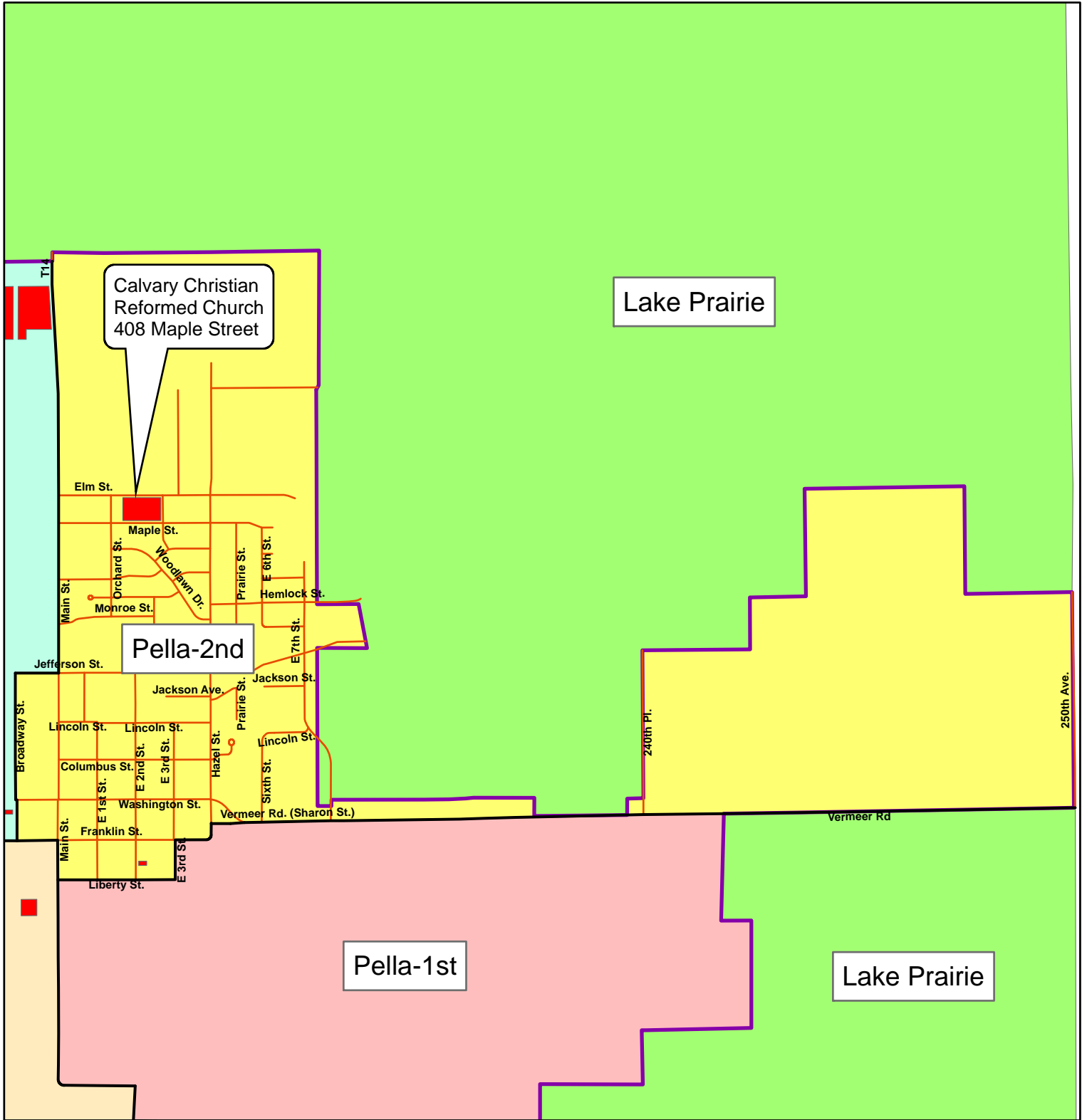


	Knoxville-1st		Pella-1st		Clay		Lake Prairie		Washington
	Knoxville-2nd		Pella-2nd		Dallas		Liberty		Otley
	Knoxville-3rd		Pella-3rd		Indiana		Otley		Pleasantville
	Knoxville-4th		Pella-4th		Knoxville Twp		Pleasantville		



Marion County, Iowa

Voting Precincts & Polling Place Locations



Calvary Christian
Reformed Church
408 Maple Street

Lake Prairie

Pella-2nd

Pella-1st

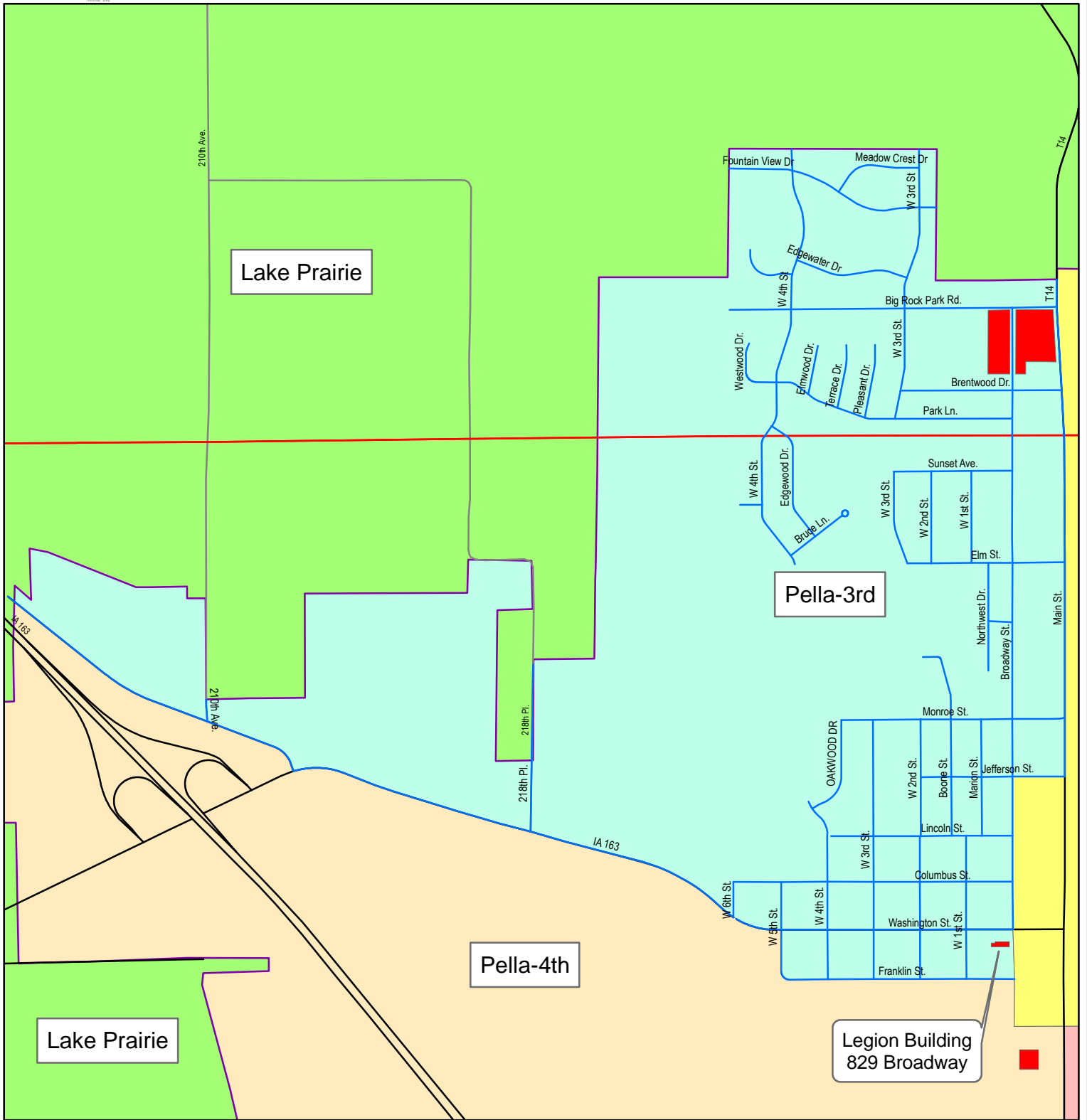
Lake Prairie

	Knoxville-1st		Pella-1st		Clay		Lake Prairie		Washington
	Knoxville-2nd		Pella-2nd		Dallas		Liberty		Otley
	Knoxville-3rd		Pella-3rd		Indiana		Liberty		Otley
	Knoxville-4th		Pella-4th		Knoxville Twp		Pleasantville		



Marion County, Iowa

Voting Precincts & Polling Place Locations

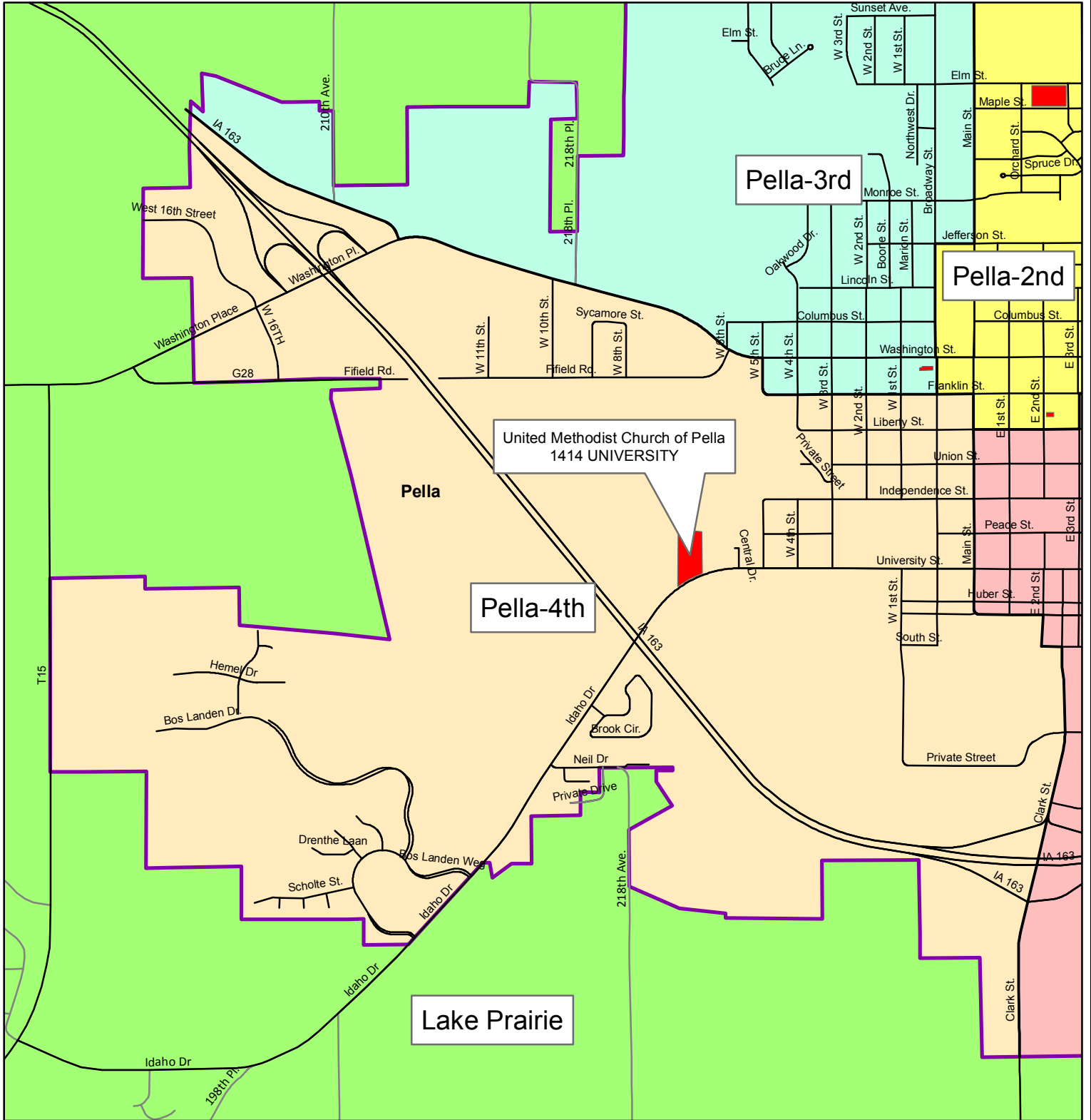


- | | | | | |
|---------------|-----------|-----------|---------------|------------|
| Knoxville-1st | Pella-1st | Clay | Lake Prairie | Washington |
| Knoxville-2nd | Pella-2nd | Dallas | Liberty | |
| Knoxville-3rd | Pella-3rd | Indiana | Otley | |
| Knoxville-4th | Pella-4th | Knoxville | Pleasantville | |



Marion County, Iowa

Voting Precincts & Polling Place Locations



United Methodist Church of Pella
1414 UNIVERSITY

Pella-4th

Pella-3rd

Pella-2nd

Lake Prairie

	Knoxville-1st		Pella-1st		Clay		Lake Prairie		Washington
	Knoxville-2nd		Pella-2nd		Dallas		Liberty		Otley
	Knoxville-3rd		Pella-3rd		Indiana		Otley		Pleasantville
	Knoxville-4th		Pella-4th		Knoxville Twp		Pleasantville		

TEXT DESCRIPTIONS OF PRECINCT BOUNDARIES

KNOXVILLE CITY PRECINCTS

Knoxville 1st:

The first precinct shall include that part of the City lying north and east of the center lines of the following description:

Beginning at the north City limits at the center line of Lincoln Street thence, in a southerly direction following said center line to the center line of Long Lane Drive, thence along said center line in an easterly direction to the center line of Grant Street, thence in a southerly direction along said center line to the center line of West Pleasant Street, thence in an easterly direction along said center line to the center line of North Roche Street, thence in a southerly direction along said center line to the center line of Main Street, thence in an easterly direction along said center line to the east corporate limits of the City.

Knoxville 2nd:

The second precinct shall include all that part of the City lying east of the center line of Roche Street and south of the center line of Main Street in said City.

Knoxville 3rd:

The third precinct shall include all that part of the City lying south of the center line of Pleasant Street and west of the center line of Roche Street in said City.

Knoxville 4th:

The fourth precinct shall include all that part of the City lying west and north of the center lines of the following description:

Beginning at the north City limits at the center line of Lincoln Street, thence in a southerly direction following said center line to the center line of Long Lane Drive, thence in an easterly direction along said center line to the center line of Grant Street, thence in a southerly direction along said center line to the center line of Pleasant Street, thence in a westerly direction along said center line to the west corporate limits of the City.

PELLA CITY PRECINCTS

[Click here to link to Pella Election Ward Ordinance](#)