



# Winter Weather Briefing

January 22, 2026  
2:47 AM

Decision Support Briefing #4 for the western Carolinas and northeast Georgia

NEW

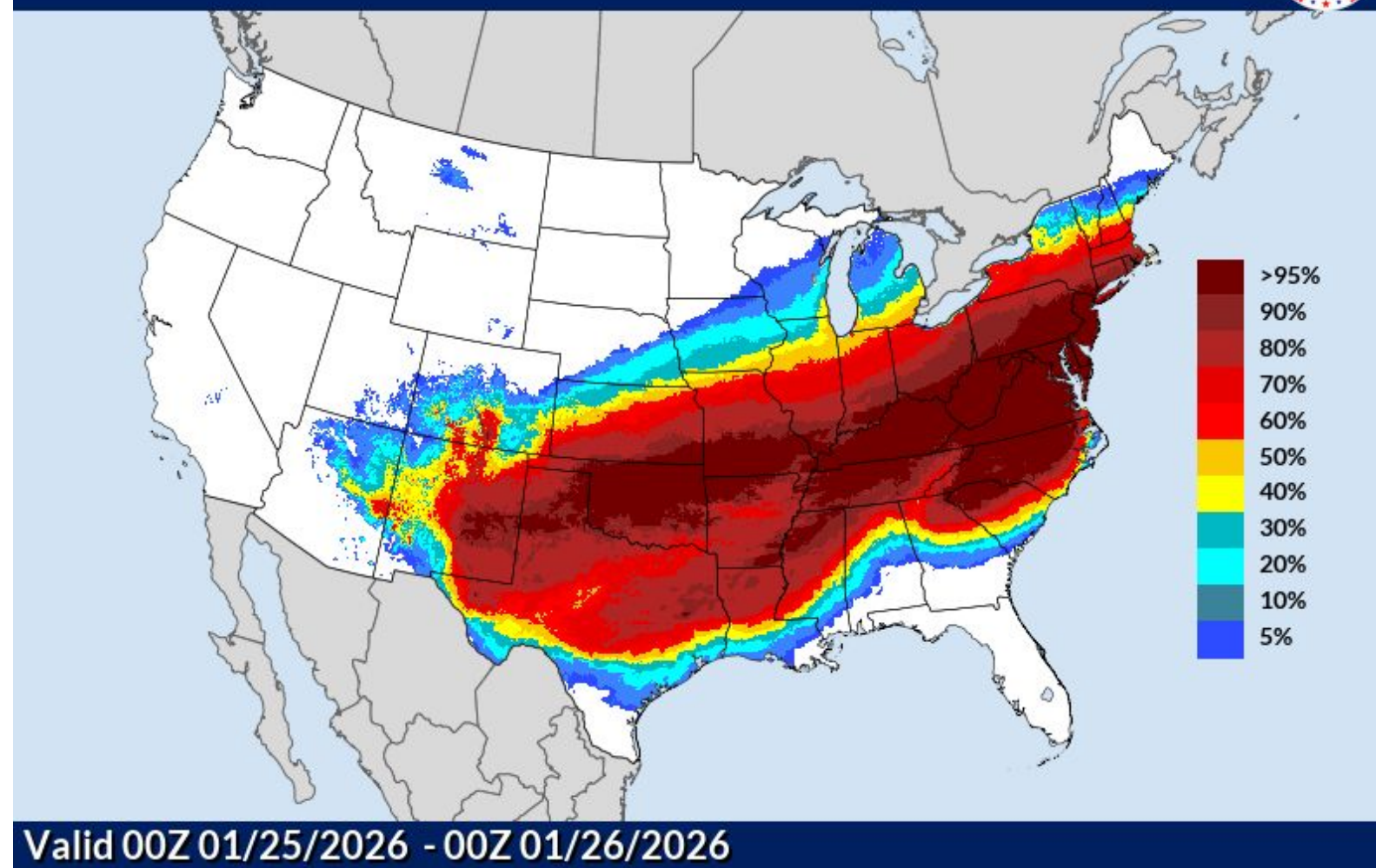
## Important Updates

- **Winter Storm Watch in effect for the entire forecast area, 7 AM Saturday to 1 PM Monday.**
- Forecast has trended toward greater impacts from ice/sleet and less impact from snow.
- Next webinar scheduled for **4 PM Thursday, January 22, 2026.** (Link to register on last page.)

## Key Messages

- A major winter storm system is set to impact the entire area this weekend. Specific forecast amounts of ice, sleet, and snow remain uncertain.
- Frigid temperatures next week could extend the threat for hazardous travel and impacts from power outages.

### Probability of At Least Minor Winter Weather Impacts



National Oceanic and  
Atmospheric Administration  
U.S. Department of Commerce

National Weather Service  
Greenville-Spartanburg, SC





# Winter Storm Watch

January 22, 2026

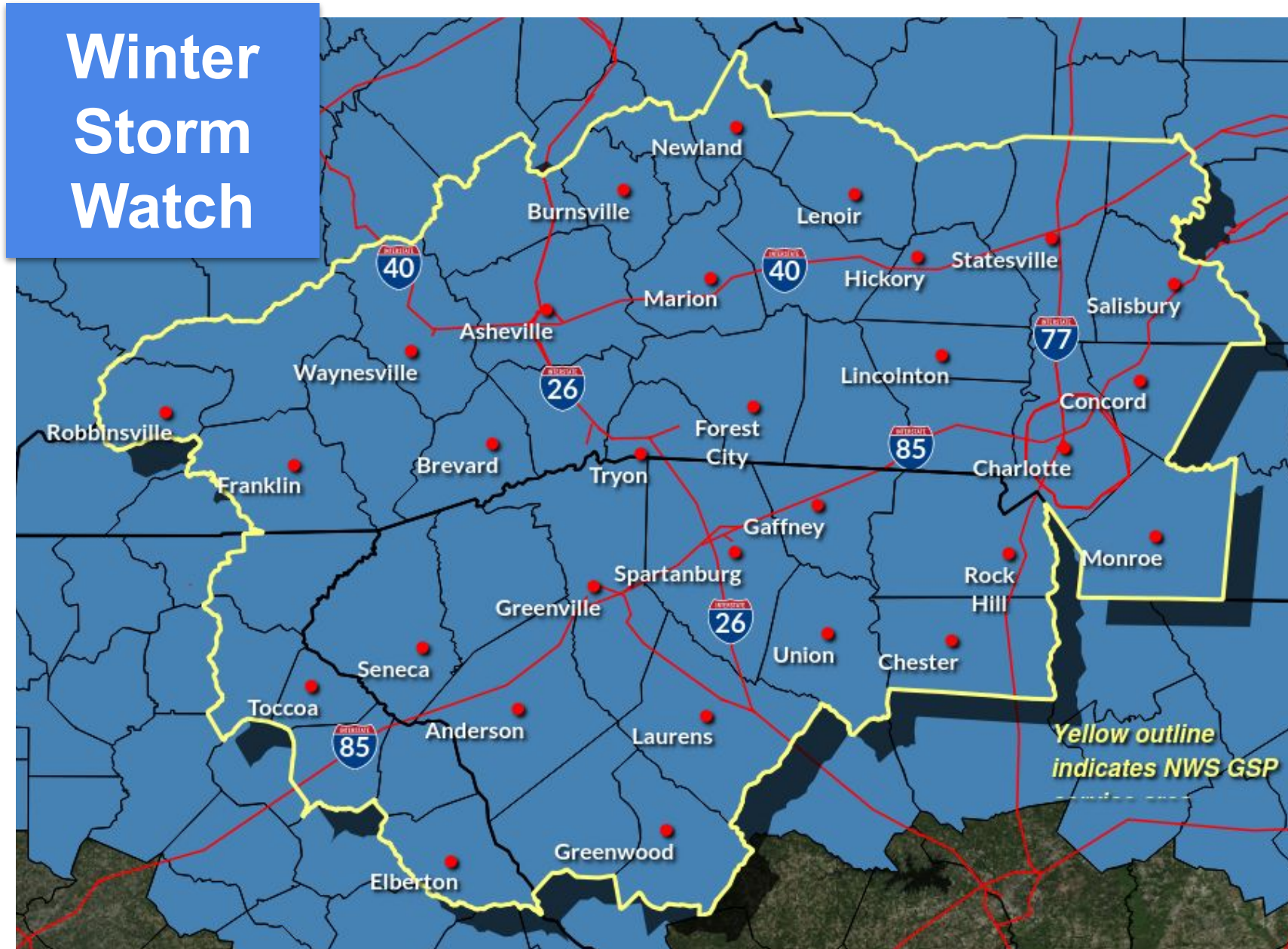
2:47 AM

For the entire NWS GSP area

## Key Messages

- A Winter Storm Watch remains in effect for the entire area from 7 AM Saturday through 1 PM Monday.
- Expected impacts include:
  - ◆ Significant ice accumulation on power lines and tree limbs, causing widespread and long-lasting power outages.
  - ◆ Impassable and treacherous ice and snow covered roadways lasting into the beginning of next week.
- Consider delaying all travel until after road conditions improve.
- Upgrades to Winter Storm Warning or Winter Wx Advisory are not likely until Thursday afternoon *at the soonest*.

## Winter Storm Watch







# Precipitation Type Challenges

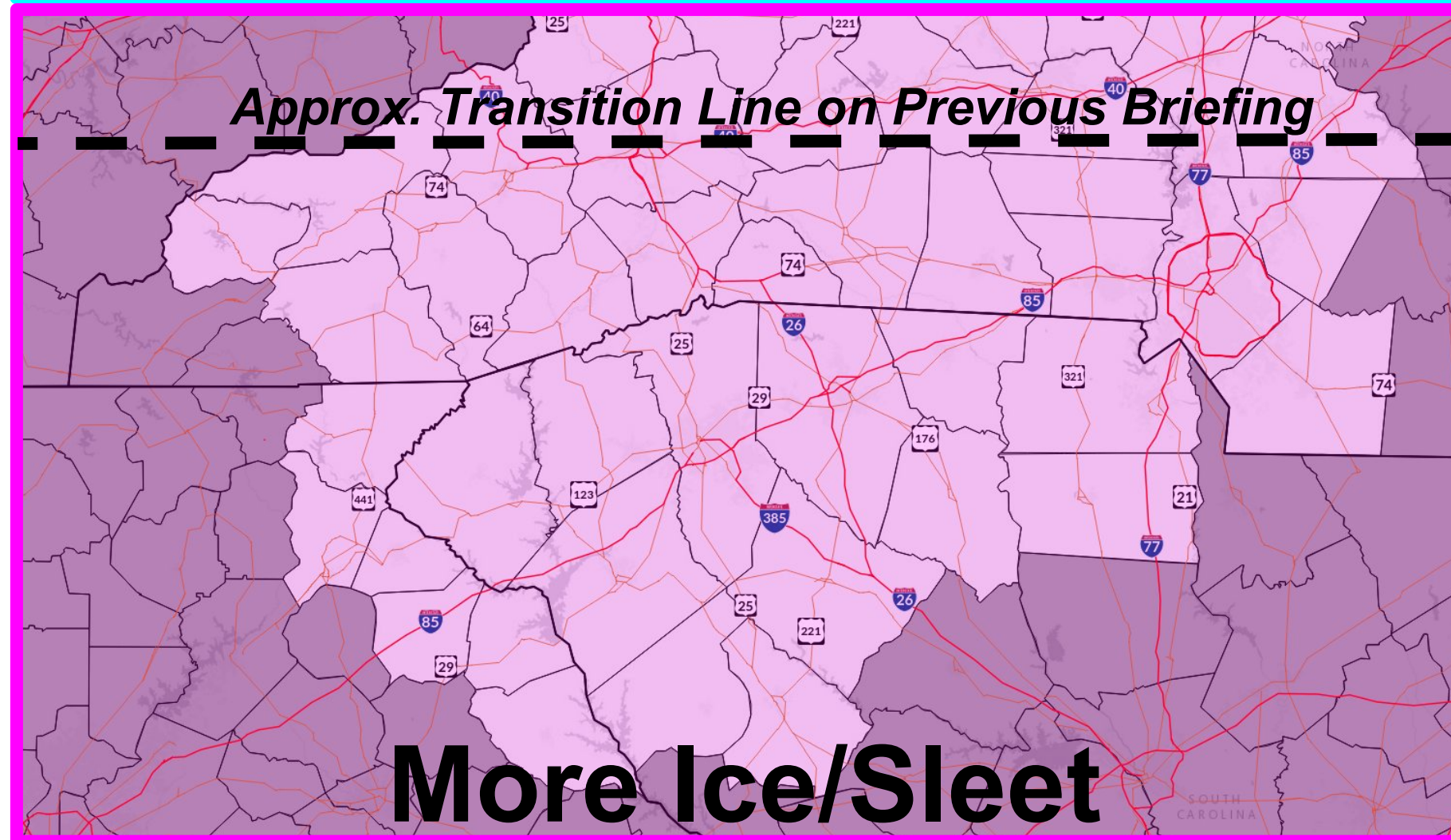
January 22, 2026

2:47 AM

Confidence remains relatively low as to amounts of snow vs. sleet vs. ice

## Forecast Challenge

- Accumulations are highly dependent on where the transition zone occurs from snow to ice/sleet.
- Weather model trends continue to point to a **shift northward** with greater snow amounts north of I-40. This means the greater amounts of ice/sleet are now south of I-40.
- *This transition line **will continue to change** as the event gets closer and will determine final precip accumulations.*
- See accumulation probabilities on the next two pages.







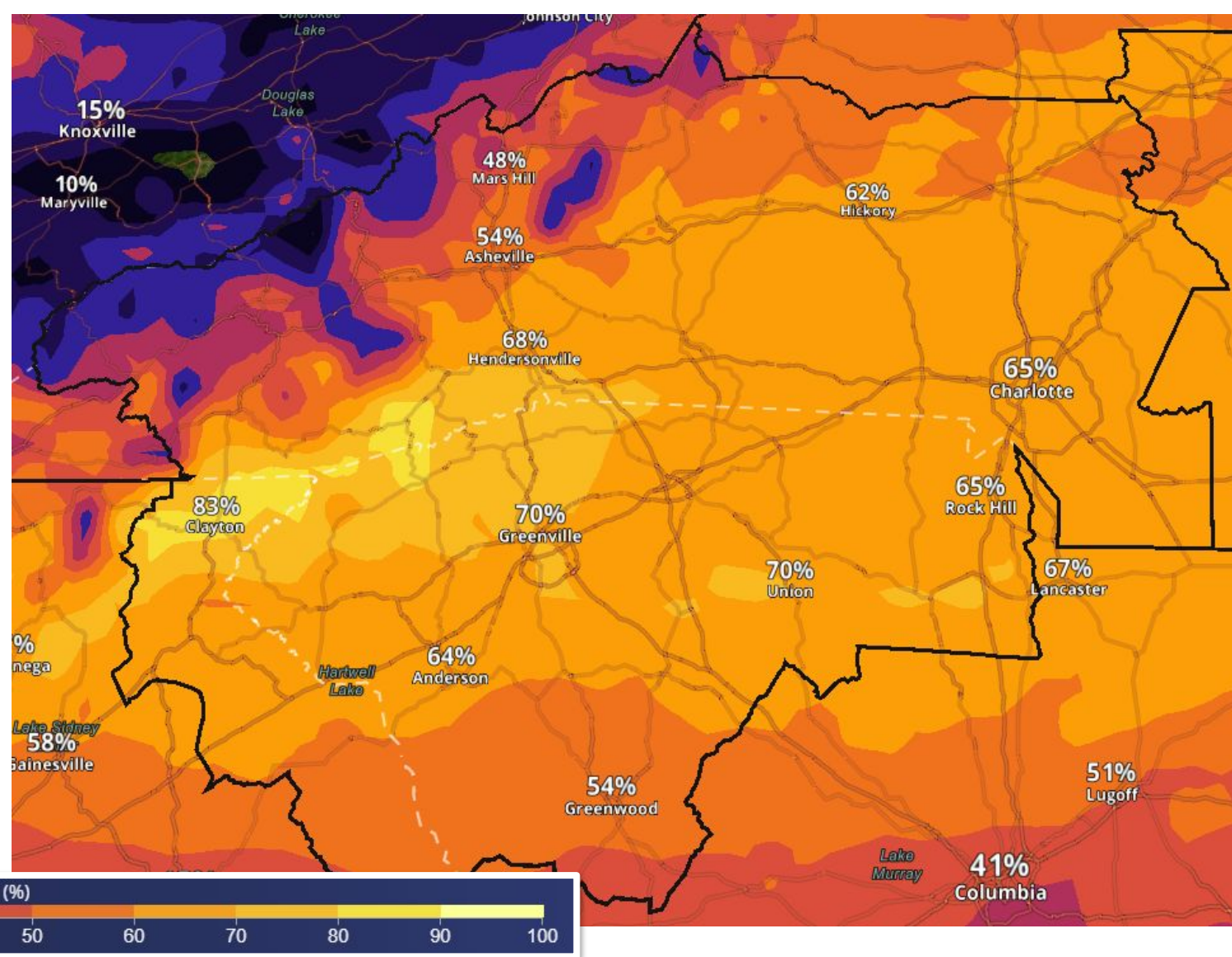
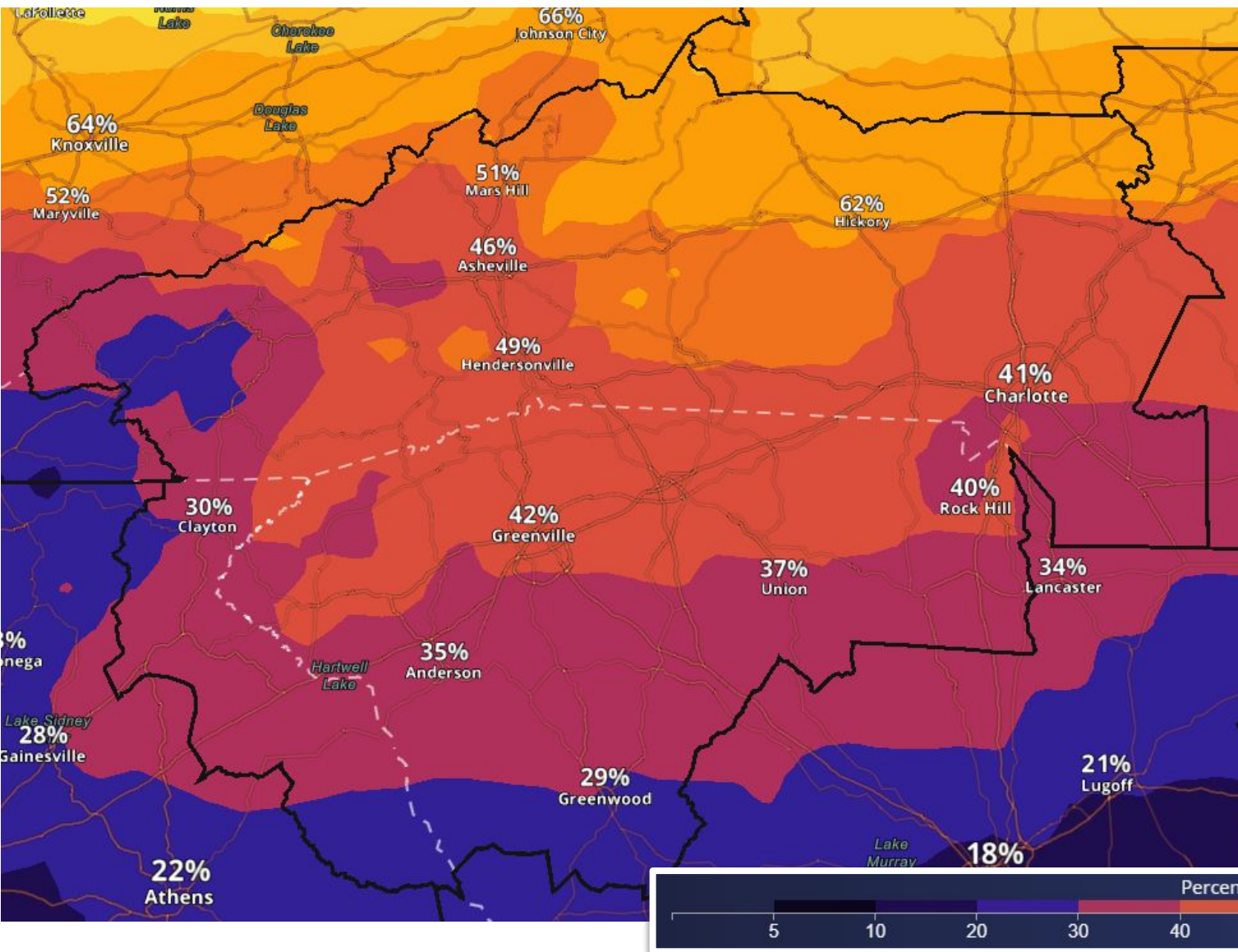
# Accumulation Probabilities

January 22, 2026  
2:47 AM

Over the 48 hour period between 7 AM Saturday and 7 AM Monday

Likelihood of **1 inch** of snow/sleet or greater

Likelihood of **0.25 inch** of ice accumulation or greater



**Not an official forecast:** The above images are a numeric representation of our confidence that these thresholds will be reached.  
*For locations outside the NWS GSP service area, consult the local NWS office's briefings or forecasts.*



National Oceanic and  
Atmospheric Administration  
U.S. Department of Commerce

National Weather Service  
Greenville-Spartanburg, SC



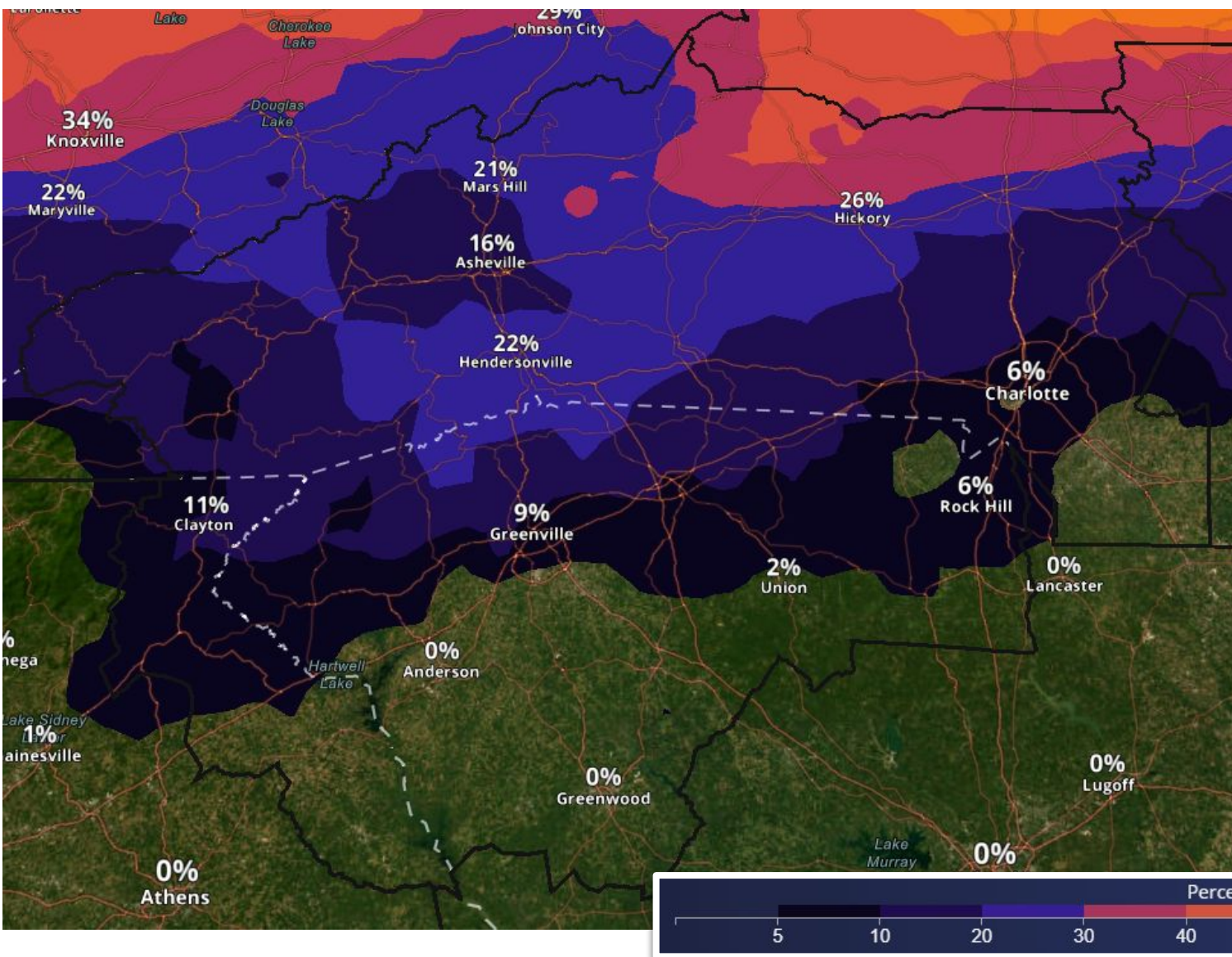


# Accumulation Probabilities

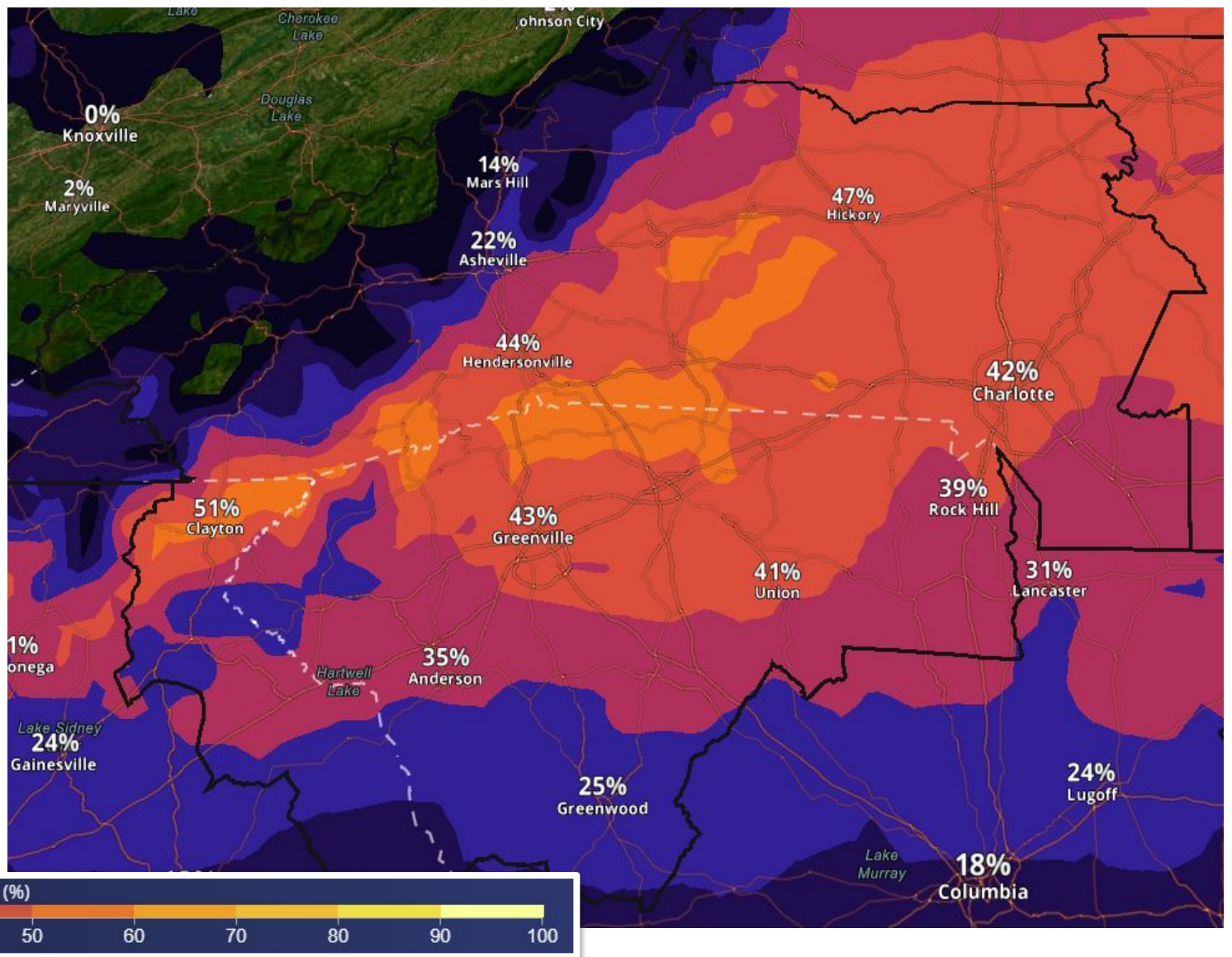
January 22, 2026  
2:47 AM

Over the 48 hour period between 7 AM Saturday and 7 AM Monday

Likelihood of **4 inches** of snow/sleet or greater



Likelihood of **0.50 inch** of ice accumulation or greater



**Not an official forecast:** The above images are a numeric representation of our confidence that these thresholds will be reached.  
*For locations outside the NWS GSP service area, consult the local NWS office's briefings or forecasts.*



National Oceanic and  
Atmospheric Administration  
U.S. Department of Commerce

National Weather Service  
Greenville-Spartanburg, SC





# Most Likely Timing of Winter Precip. Onset

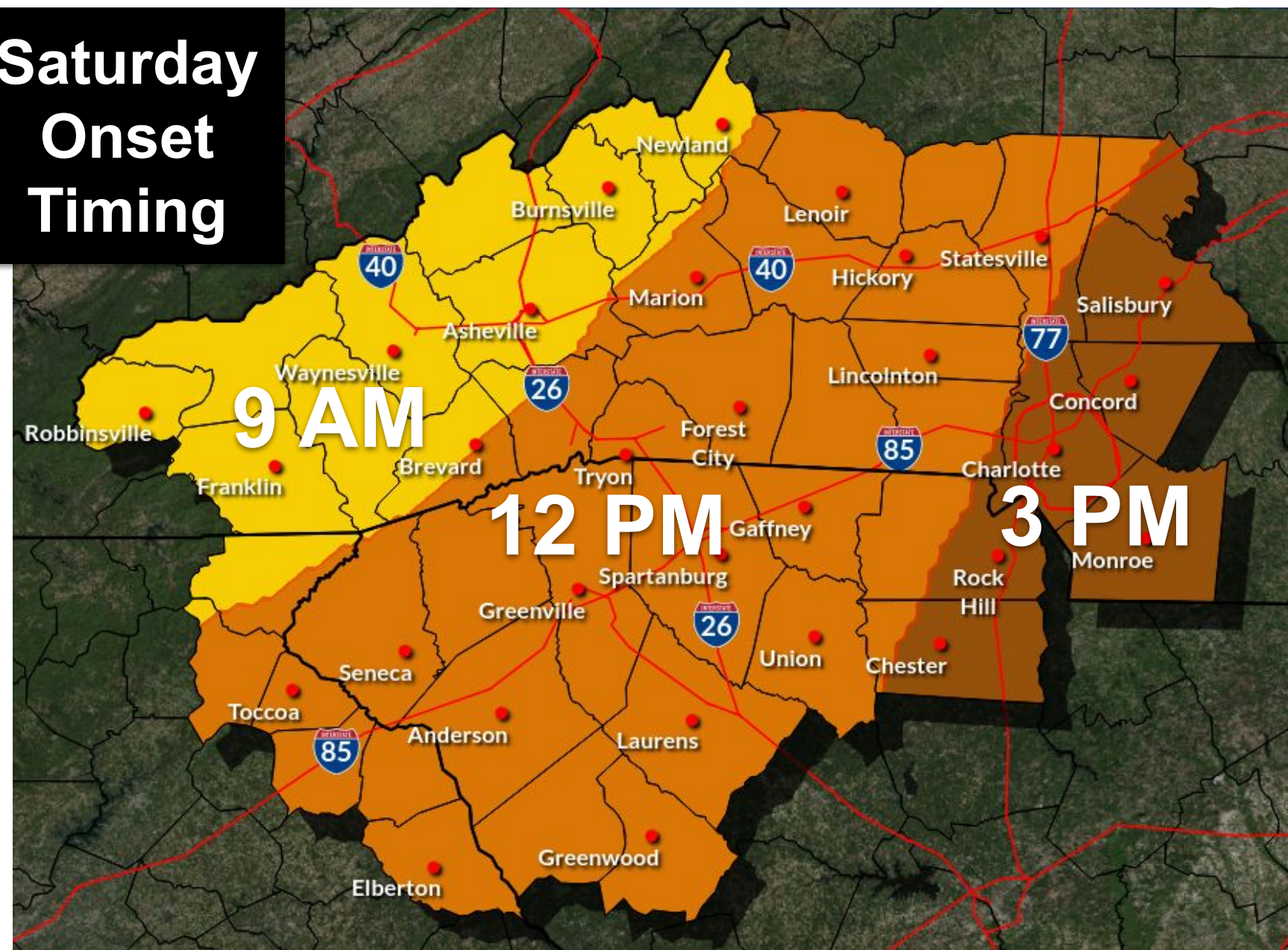
January 22, 2026  
2:47 AM

**SUBJECT TO CHANGE**

## Hazard Details

- Timing (at right) is based on when chance of *wintry precip* rises above 50% in our official forecast. For most areas, precip will begin as a wintry mix.
- ***The main period of precip could begin earlier or later depending on where the system tracks over the next few days.***
- The best overall chances of wintry precip, and the fastest rates of accumulation, are Saturday night through Sunday morning (at this time).
- Weather models have shifted the onset to a later time on Saturday. With the evolving system, this timing should be considered subject to change.

## Saturday Onset Timing







# Most Likely End Timing of Wintry Mix

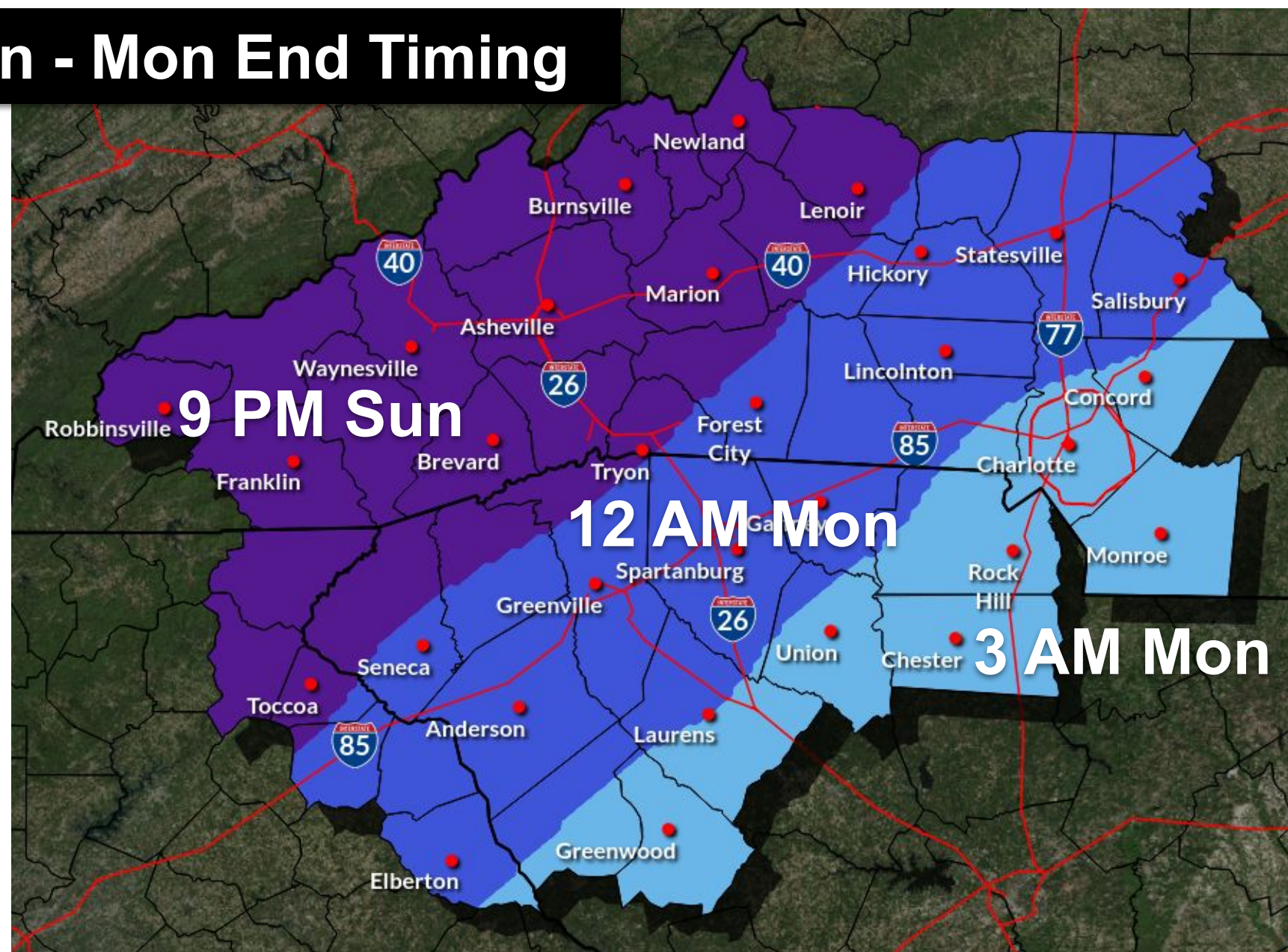
January 22, 2026  
2:47 AM

**SUBJECT TO CHANGE**

## Hazard Details

- End timing (at right) is based on when chance of snow, sleet **and/or** freezing rain drops below 50% in our official forecast.
- ***The main period of precip could end earlier or later depending on where the system tracks over the next few days.***
- Temperatures *may* warm enough for precip to change to rain for a time late Sunday in northeast GA and areas outside the mountains that are west of I-26. Confidence on this change over are low at this point.

## Sun - Mon End Timing







# Cold Outlook for Next Week

January 22, 2026  
2:47 AM

Temperatures likely to remain below normal Monday-Thursday

## Post-Event Outlook


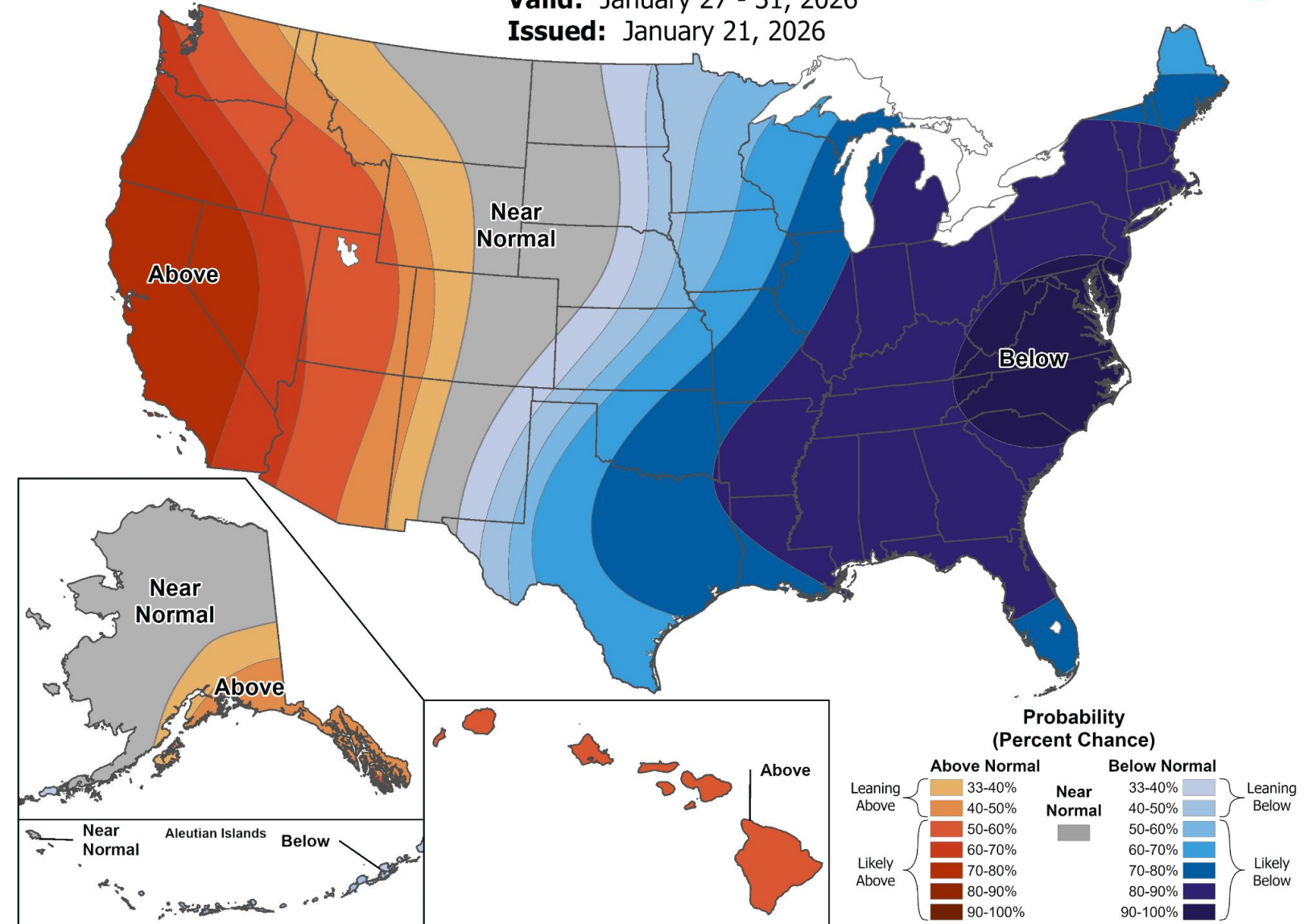
- Confidence is increasing that dangerously cold wind chills may develop Monday night into Tuesday morning, which could result in hypothermia or frostbite for those exposed to the elements.
- Snow and ice are likely to linger through early next week due to cold temperatures.
- Recovery, in terms of repairing any power outages or clearing roads, could be slower than usual.



## 6-10 Day Temperature Outlook

Valid: January 27 - 31, 2026

Issued: January 21, 2026





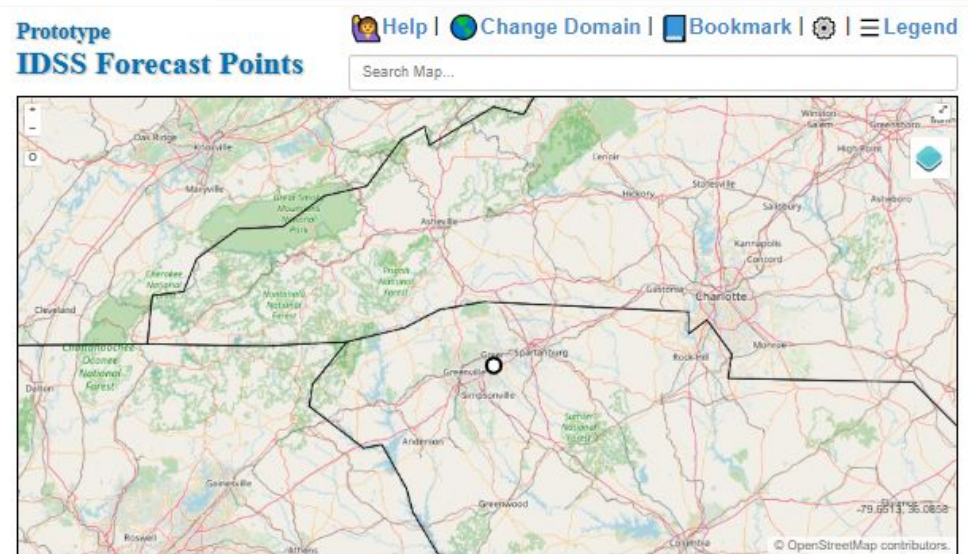


# IDSS Forecast Point Page

For Point-Specific Forecasts

## IDSS Forecast Points

- To get point-specific hourly forecast information, check out our IDSS Forecast Points page
- [www.weather.gov/forecastpoints](http://www.weather.gov/forecastpoints)
- Can customize your hourly plot order/look for your specific thresholds



**Wind Advisory from 1000 am EST Tue. 1/9/2024 to 1000 pm EST Tue. 1/9/2024**  
**Flood Watch from 1200 am EST Tue. 1/9/2024 to 700 pm EST Tue. 1/9/2024**  
Table updated: 957 am EST Mon. 1/8/2024 (Last Update: 103 minutes ago)  
[Click for Text Forecast](#)  
[GSP Forecast Discussion](#)  
4 miles S of Greer, SC

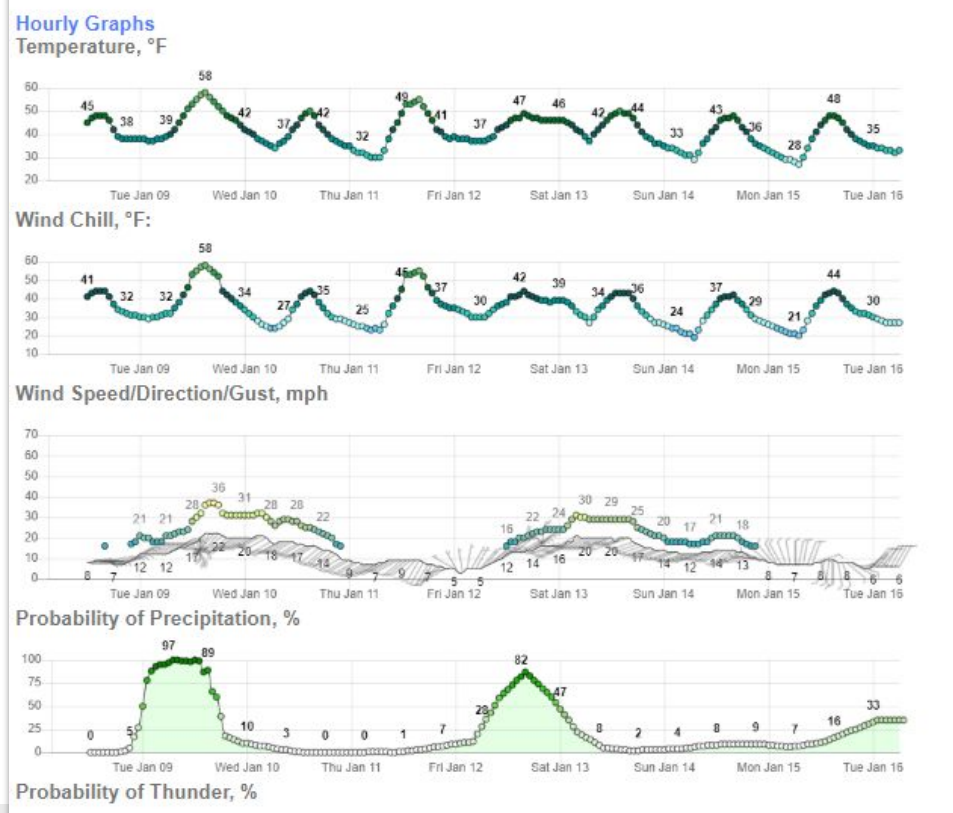
Weekly Summary							
	Mon Jan 8	Tue Jan 9	Wed Jan 10	Thu Jan 11	Fri Jan 12	Sat Jan 13	Sun Jan 14
Max Temp, °F	49	59	50	55	50	50	48
Min Temp, °F	38	37	34	30	37	36	29
Min Wind Chill, °F	31	29	24	23	30	27	19
Max Wind, mph	10	22	21	9	16	21	14
Min Wind, mph	7	12	9	5	3	14	9
Max Wind Gust, mph	18	37	32	14	24	31	21
Max Prob. of Precip., %	27	100	9	9	87	41	9
Max Prob. of Thunder, %	0	13	0	0	18	7	1
Max Dew Point, °F	30	54	35	35	43	42	24
Min Dew Point, °F	28	33	28	28	32	25	22
Max RH, %	74	100	82	94	91	90	73
Min RH, %	46	81	48	46	73	43	38
Max Cloud Cover, %	95	99	50	35	87	49	38
Min Cloud Cover, %	30	55	12	7	48	22	19

Outlooks			
	Day 1	Day 2	Day 3
Severe Thunderstorm	Not Expected	Marginal	Not Expected
Excessive Rainfall	Marginal	Slight	Not Expected

Day of week: Monday 1/8																	Tuesday 1/9				
Time:	11AM	12PM	1PM	2PM	3PM	4PM	5PM	6PM	7PM	8PM	9PM	10PM	11PM	12AM	1AM	2AM	3AM				
Weather:																					
Temperature (°F):	43	45	47	48	48	48	46	42	39	38	38	38	38	38	38	38	37	37			
Wind Chill, °F:	38	41	43	44	44	44	41	37	34	33	32	31	31	30	30	29	30				
Wind Speed (mph):	8	8	8	9	9	9	7	7	7	7	8	9	10	12	12	12	12				
Wind Gust (mph):	13	13	14	14	15	16	15	13	13	14	15	17	18	21	20	20	18				
Wind Direction (°):	60	80	90	90	90	90	80	70	70	70	70	60	60	60	60	60	60				
Wind Direction:	↖	↖	↖	↖	↖	↖	↖	↖	↖	↖	↖	↖	↖	↖	↖	↖	↖				
Prob. of Precip. (%):	0	0	0	0	0	0	0	0	1	2	5	17	27	50	78	88	93				
Prob. of Thunder (%):	0	0	0	0	0	0	0	0	0	0	0	0	0	1	1	2	2				
Precip. Amount (in.):	0.00					0.00						0.04					0.44				
Snow (in.):	0.0					0.0						0.0					0.0				
Ice (in.):	0.00					0.00						0.00					0				
Dew Point (°F):	29	29	28	28	28	28	29	29	29	29	29	30	30	30	32	33	34	35			
RH (%):	57	53	48	46	46	46	52	59	65	69	71	71	74	78	81	87	92				
Sky Cover (%):	37	43	49	37	34	30	47	49	60	72	87	94	95	96	97	97	98				

⚙️ Configure Plot Order

⚙️ Configure Plot Look







# Contact and Next Briefing Information

For the western Carolinas and northeast Georgia



## Briefing Webpage

→ [weather.gov/gsp/brief](https://weather.gov/gsp/brief)



## Next Briefing

- By 5 PM Thursday, January 22, 2026
- Method: Email PDF
- *Next Live Webinar: 4 PM Thursday, January 22, 2026*
- Link to register:  
<https://attendee.gotowebinar.com/register/3495461167264299095>



## Disclaimer

- Information contained in this briefing is time-sensitive.
- **Do Not Use After: 5 PM Thursday, January 22, 2026**



## Contact Information

### Web

→ [weather.gov/gsp](https://weather.gov/gsp)

### Phone

→ 864-848-3859

### Email

→ [nws.er.gsp.met@noaa.gov](mailto:nws.er.gsp.met@noaa.gov)

### Facebook

→ <https://facebook.com/NWSGSP/>

### X

→ <https://x.com/NWSGSP>

