



Ice Storm Briefing

January 25, 2026

4:51 AM

Decision Support Briefing #10 for the Western Carolinas and Northeast Georgia

NEW

Important Updates

- **Ice Storm Warning remains in effect for our entire forecast area through 1 PM Monday.**
- Updated ice and sleet/snow totals, trended down slightly due to later start to the precipitation.

Key Messages

- Wintry precipitation rates expected to be highest early this morning, then with another round this afternoon.
- Frigid temperatures next week could extend **the threat for hazardous travel and impacts from power outages for several days.**

Hazards

Ice Storm Warning





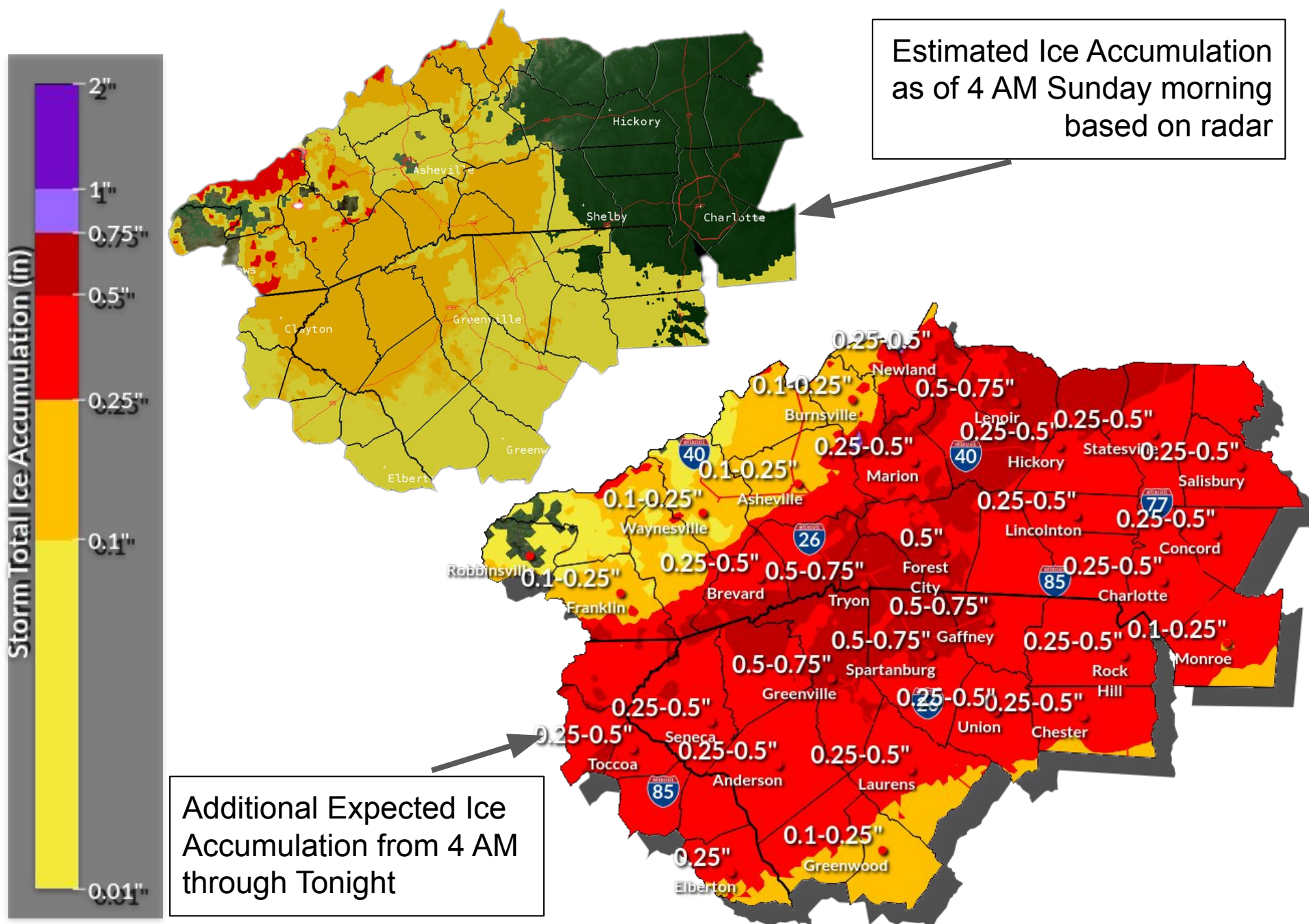
Expected Additional Ice Totals

January 25, 2026
4:51 AM

Through 1 PM EST Monday

Key Messages

- **No significant change regarding impacts.** Ice Storm Warning carries the same weight as Winter Storm Warning, but highlights impacts being mainly due to freezing rain causing ice accumulation on trees, power lines, and road surfaces. Any sleet accumulation will only worsen road conditions.
- **Significant ice accumulation on power lines and tree limbs, causing widespread and long-lasting power outages.**
- **Treacherous, likely impassable ice and sleet covered roads lasting into the early next week.**
- **Consider delaying travel until road conditions improve.**



National Oceanic and
Atmospheric Administration
U.S. Department of Commerce

National Weather Service
Greenville-Spartanburg, SC



Storm Total Snow/Sleet

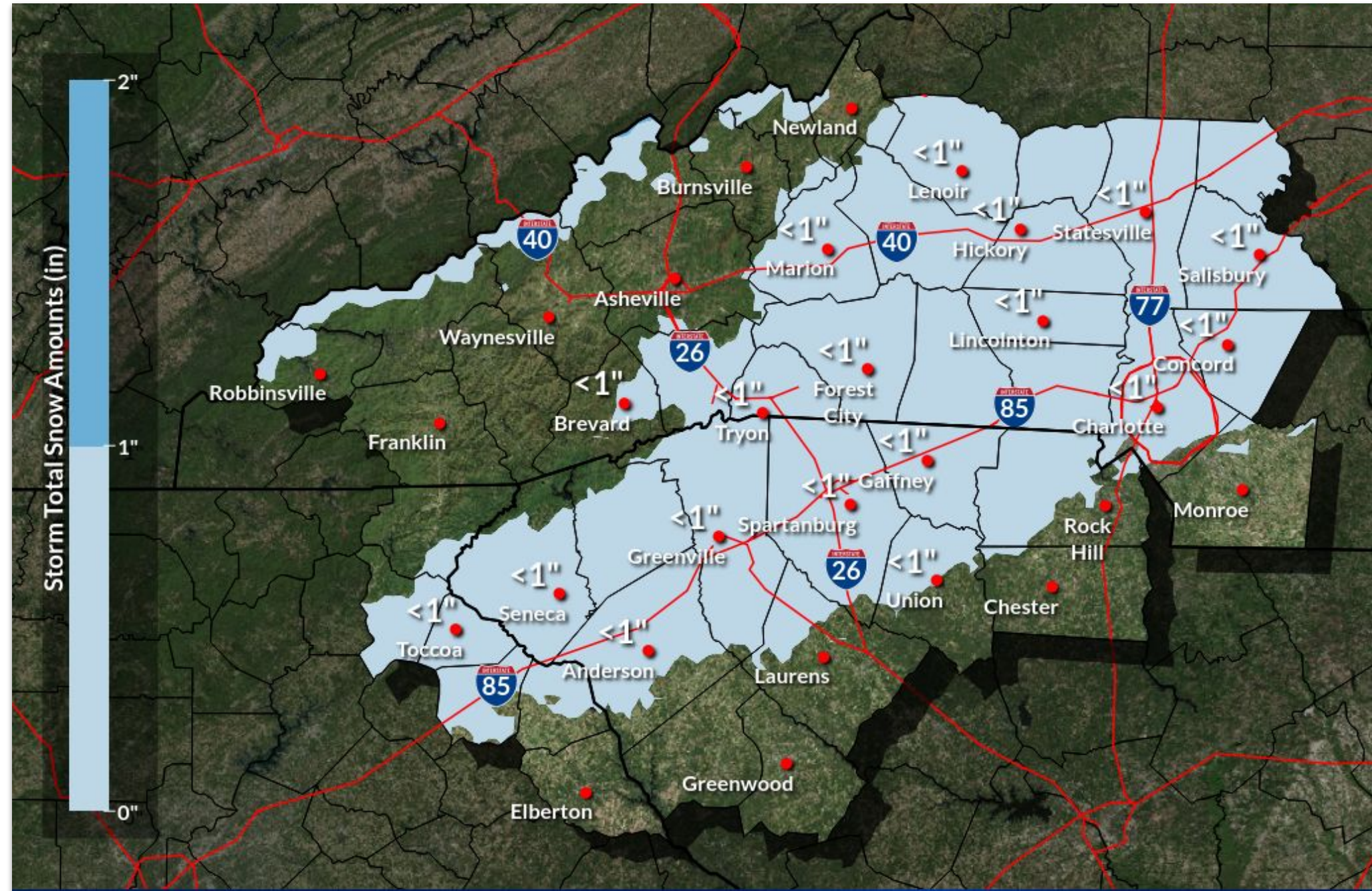
January 25, 2026

4:51 AM

Through 1 PM EST Monday

Key Messages

- Sleet accumulation contributes to NWS forecast snow accumulation and climate data, so **the totals at right should be interpreted as total snow and sleet.**
- **Over most of the area, these totals are almost entirely due to sleet.**
- Additional light northwest flow snowfall may occur along the TN border tonight into Monday but that is insignificant considering the rest of the event.





Isolated Flood Risk


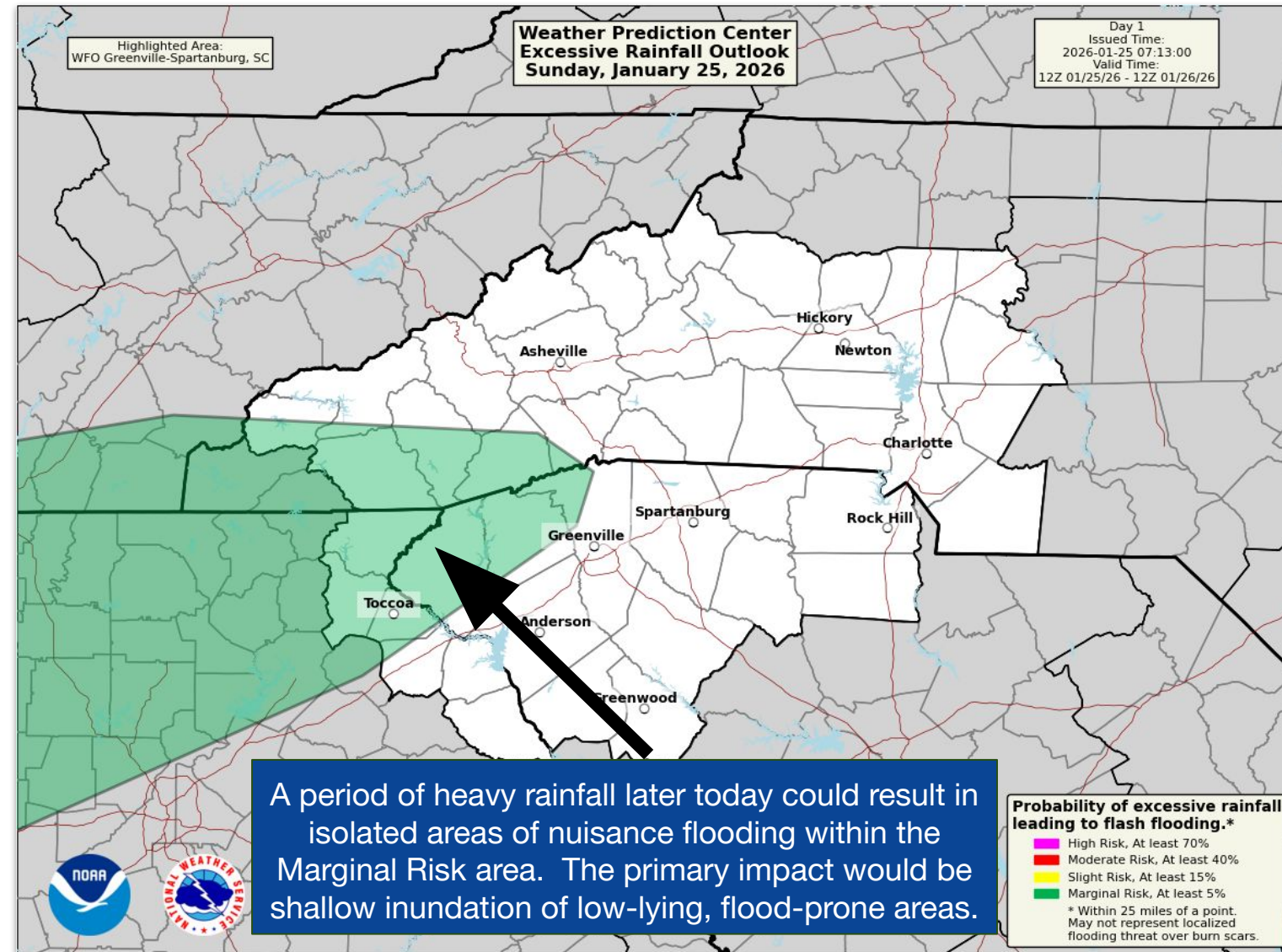
January 25, 2026

4:51 AM

This Afternoon into Tonight

Key Messages

- A brief period of moderate to heavy rainfall is possible from Sunday afternoon through Sunday evening primarily across the SW NC mountains, NE GA, and extreme NW SC (area highlighted in **green**). This rainfall would occur in addition to any prior wintry precipitation.
- **Heavy rainfall on top of sleet/ice accumulations may result in excessive runoff and isolated areas of nuisance flooding, primarily for smaller streams and drainages.**
- In areas with more significant sleet/ice accumulations, rainfall may cause ice to block small culverts, causing water to back up onto adjacent low-lying areas.
- There remains quite a bit of uncertainty regarding rainfall amounts. However, larger streams, including the upper French Broad, Little Tennessee, and Tallulah rivers, could approach bankfull Sunday night into Monday morning.



National Oceanic and
Atmospheric Administration
U.S. Department of Commerce

National Weather Service
Greenville-Spartanburg, SC



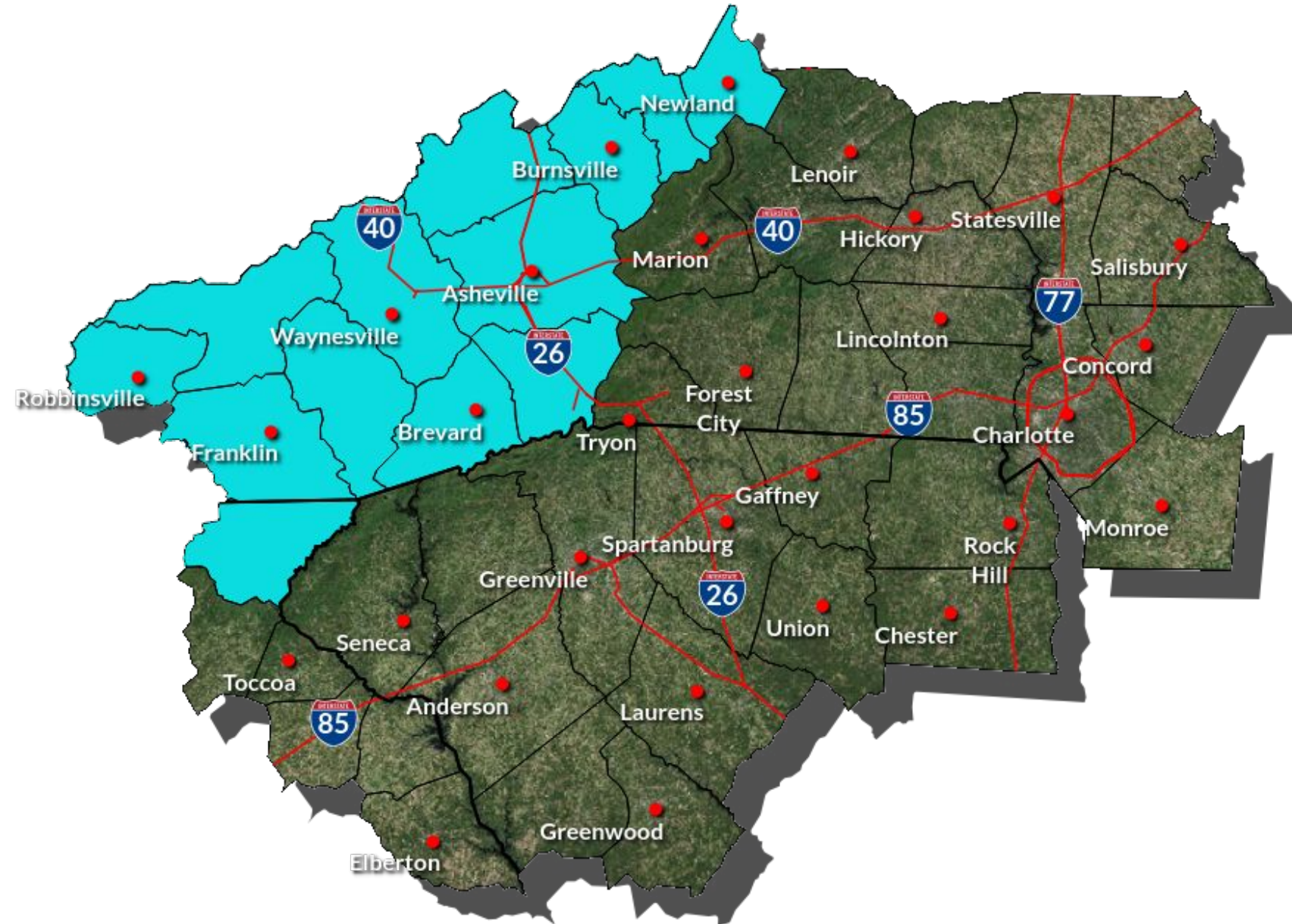
Cold Weather Advisory

January 25, 2026
4:51 AM

Key Messages

- Gusty NW winds will increase tonight through Monday, producing Wind Chills approaching 5 below zero across the mountains.
- Prolonged exposure to the cold could result in hypothermia or frostbite if precautions are not taken.

Hazards
Cold Weather Advisory





Post-Event Outlook

January 25, 2026
4:51 AM

- Although precipitation will end Monday for most locations, **dangerously cold wind chills will develop Monday night into Tuesday morning, which could result in hypothermia or frostbite for those exposed to the elements.**
- Snow and ice are likely to linger through early next week due to cold temperatures.
- **Recovery, in terms of repairing any power outages or clearing roads, could be slower than usual.**





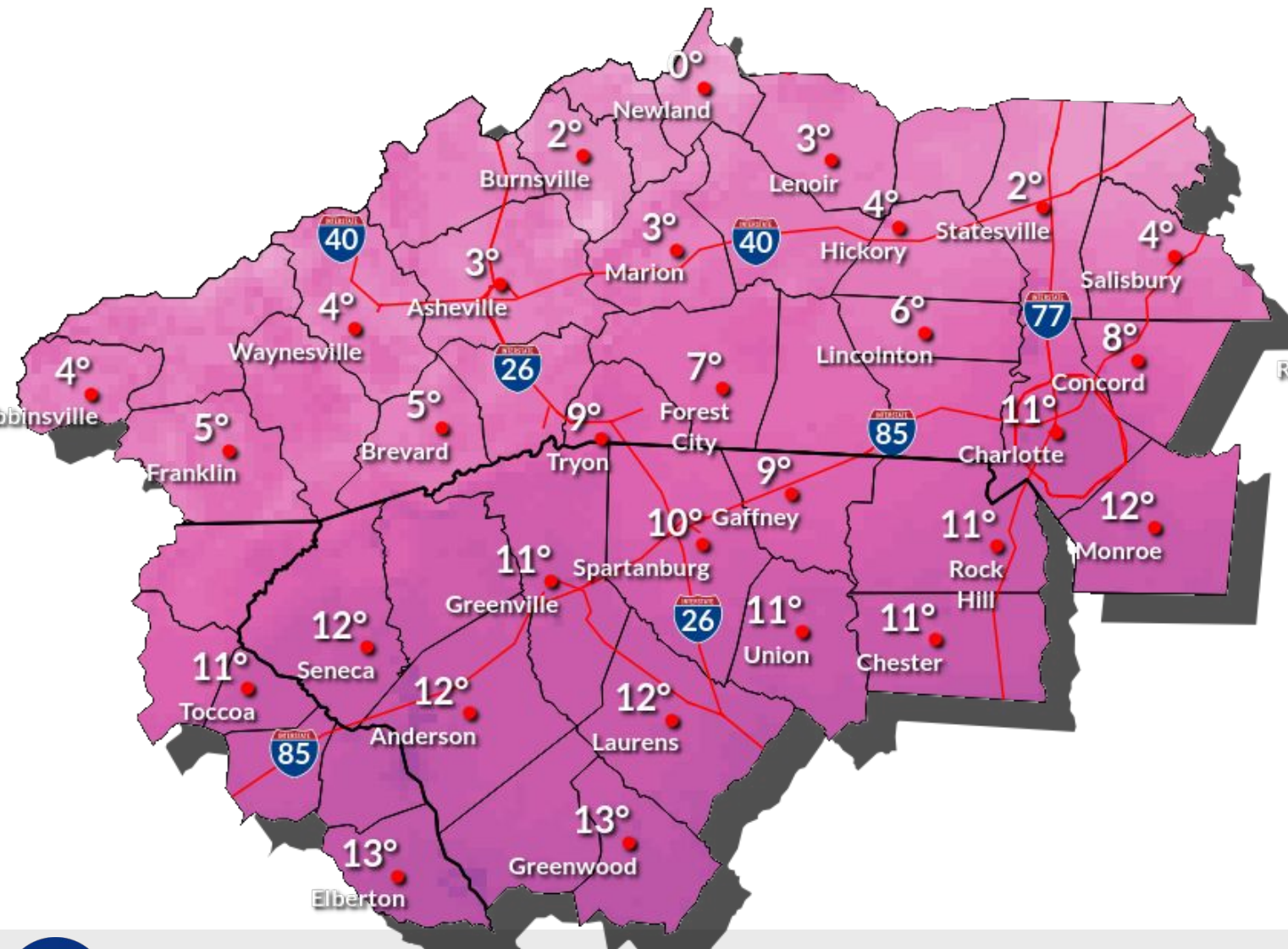
Exceptionally Cold Monday Night

January 25, 2026

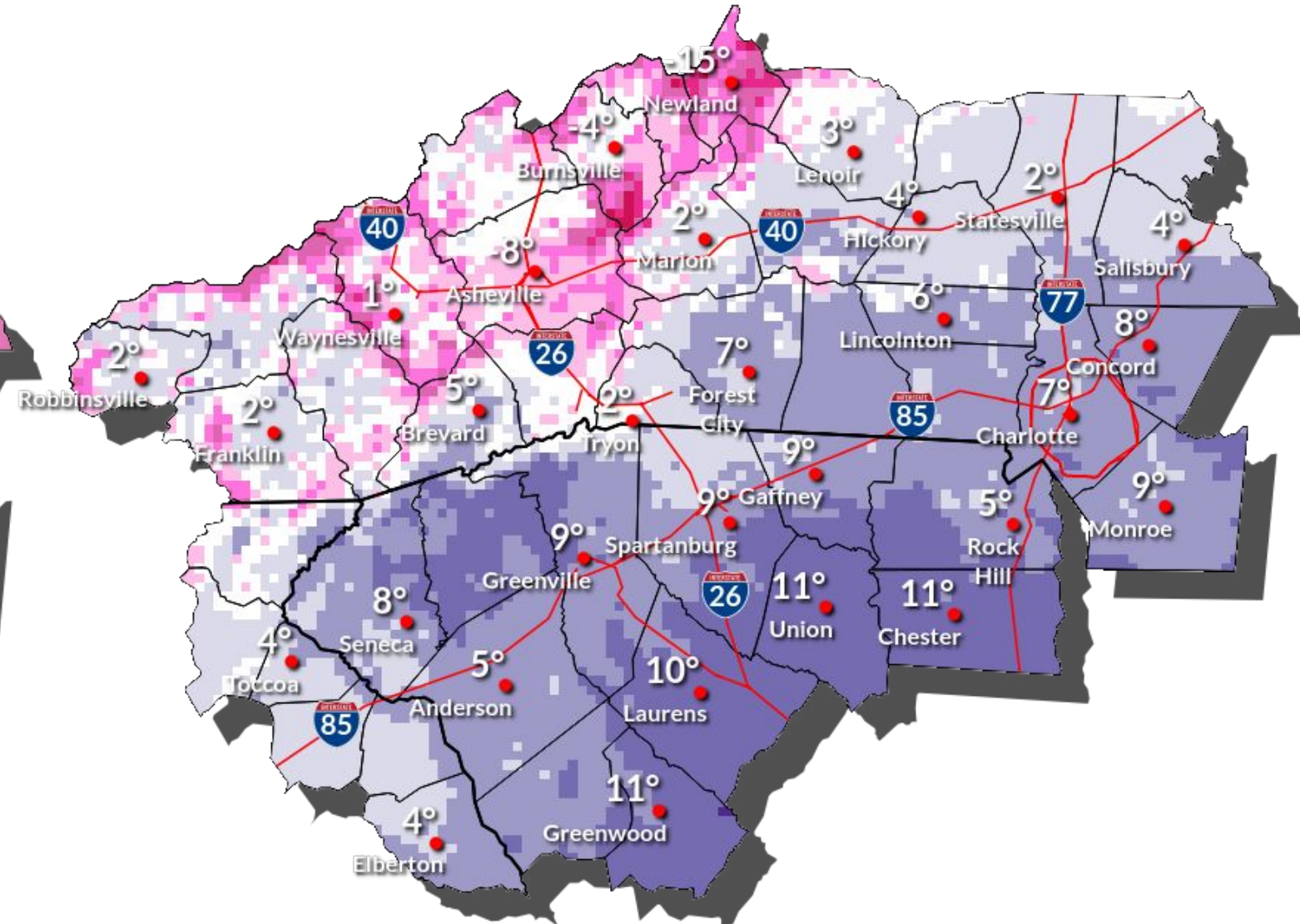
4:51 AM

Monday Night into Tuesday Morning

Lows Monday Night



Wind Chills Monday Night



National Oceanic and
Atmospheric Administration

U.S. Department of Commerce

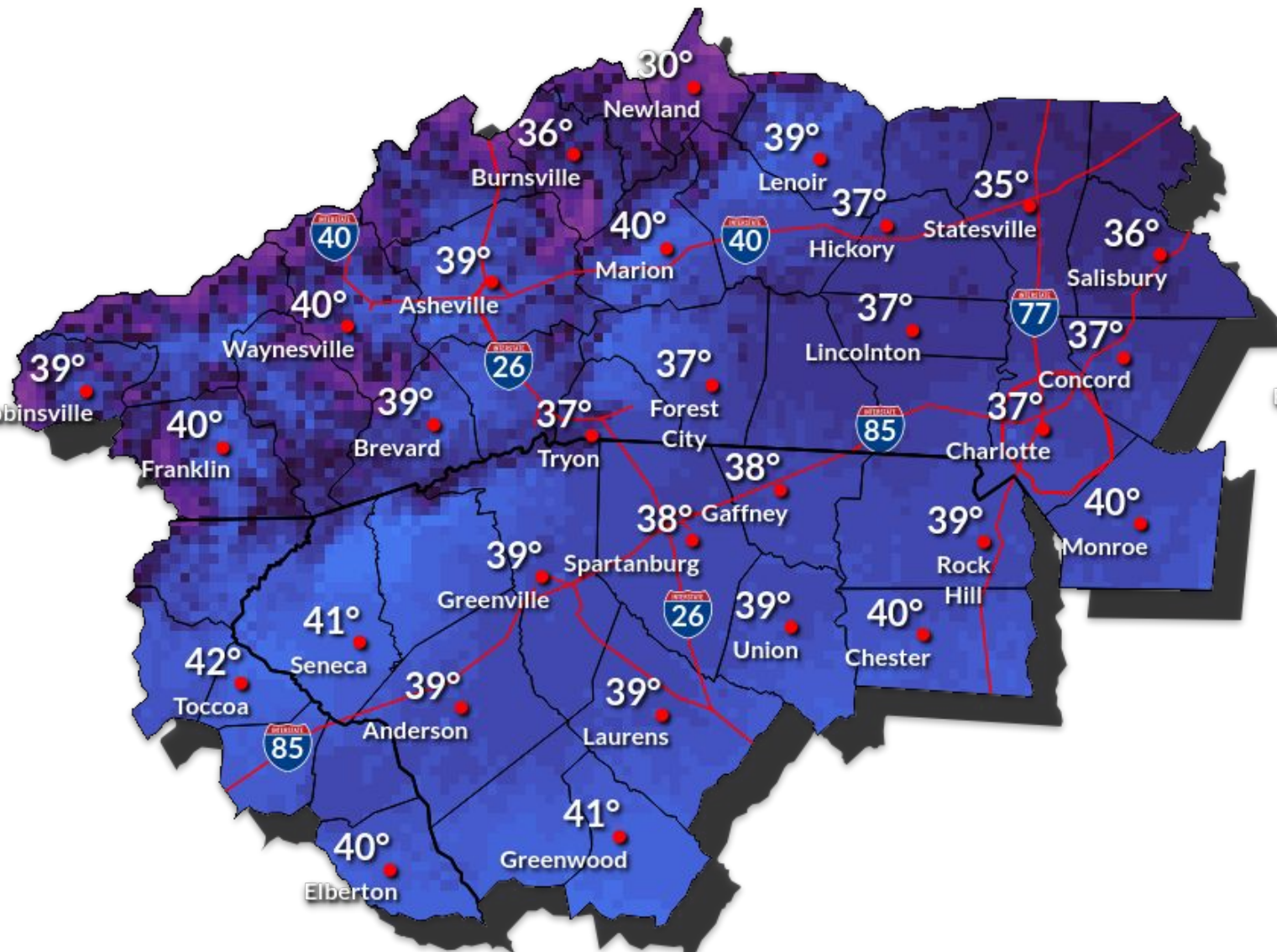
National Weather Service
Greenville-Spartanburg, SC



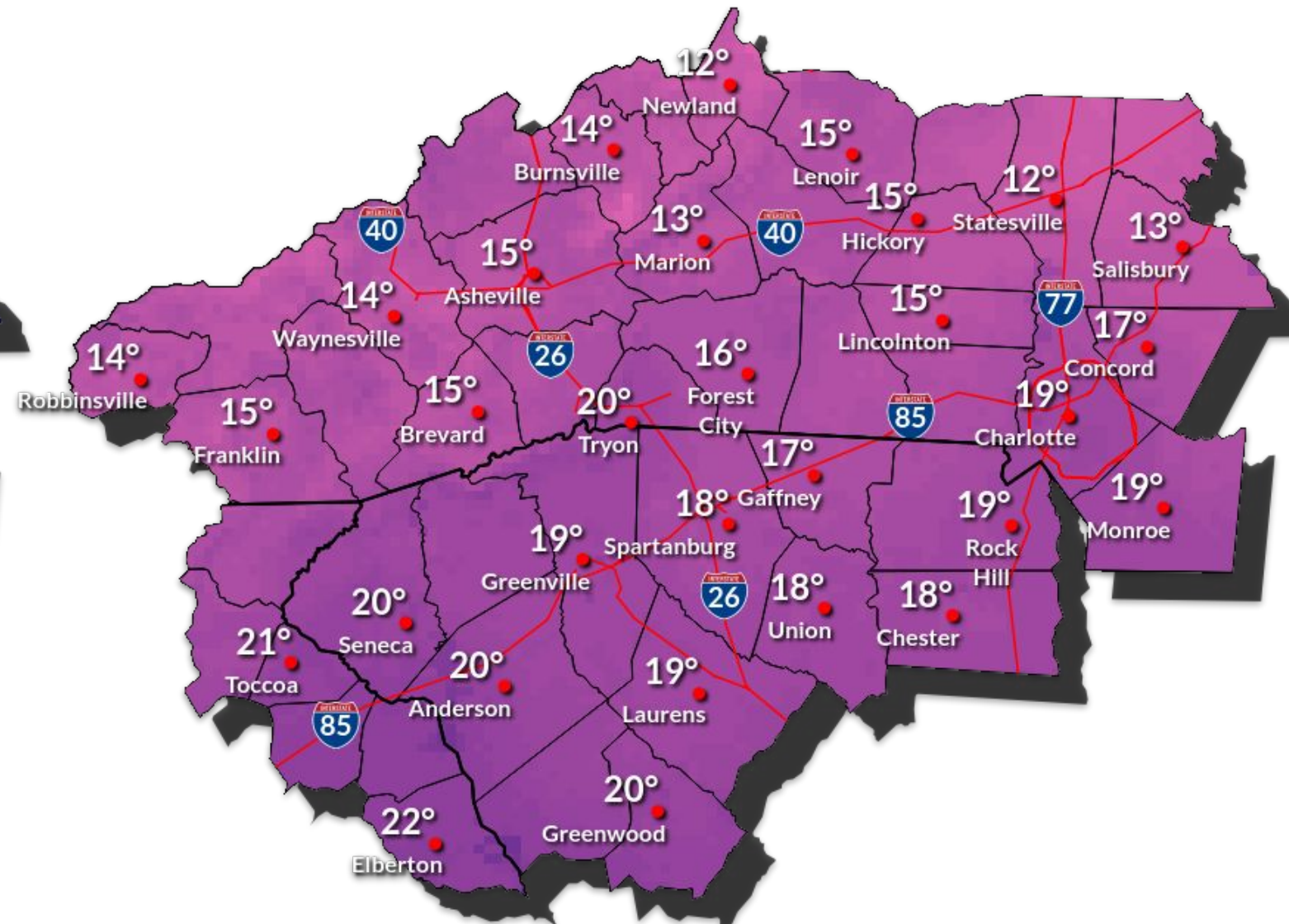
Temperatures Tuesday

January 25, 2026
4:51 AM

Highs Tuesday



Lows Tuesday Night

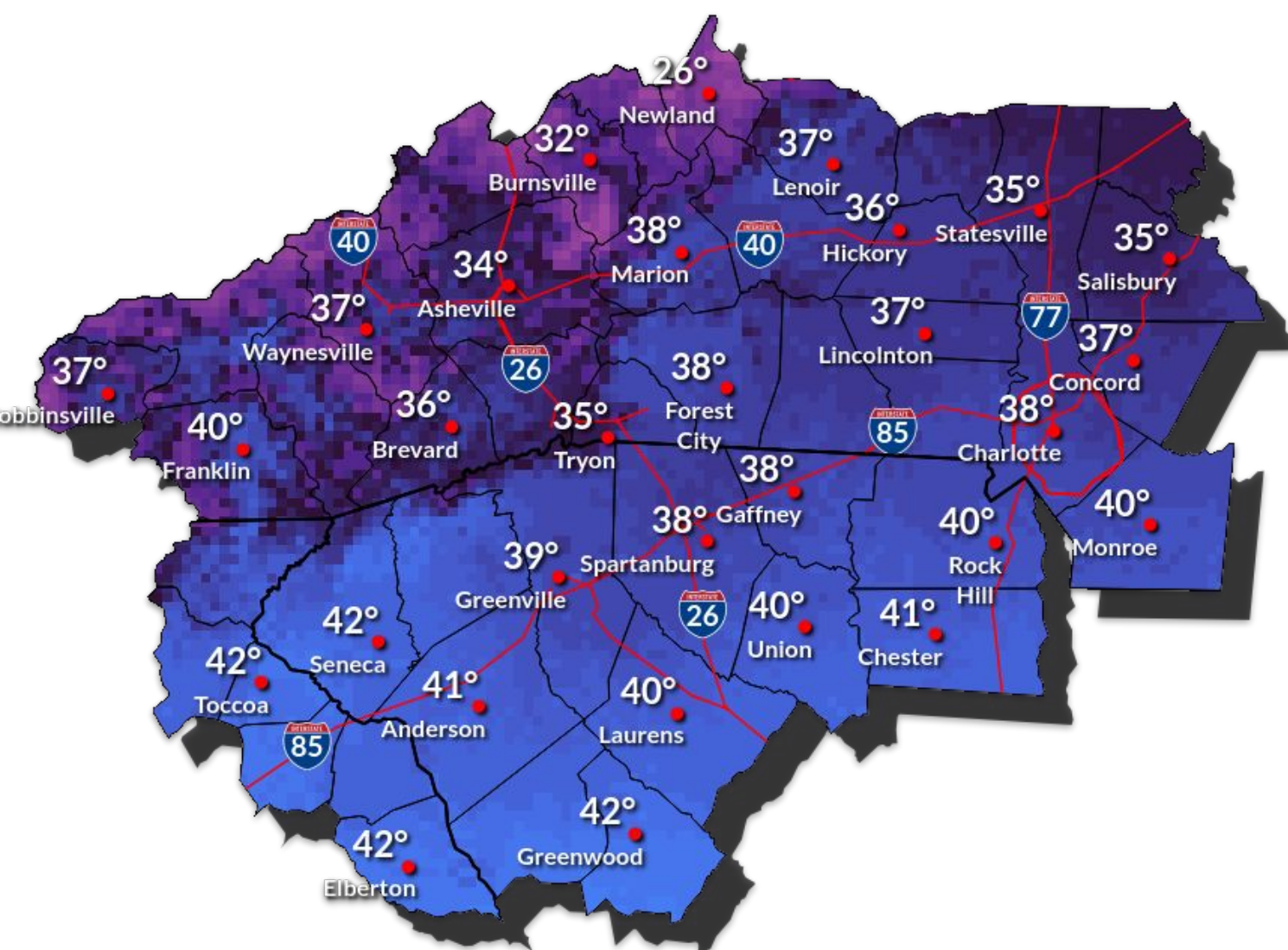




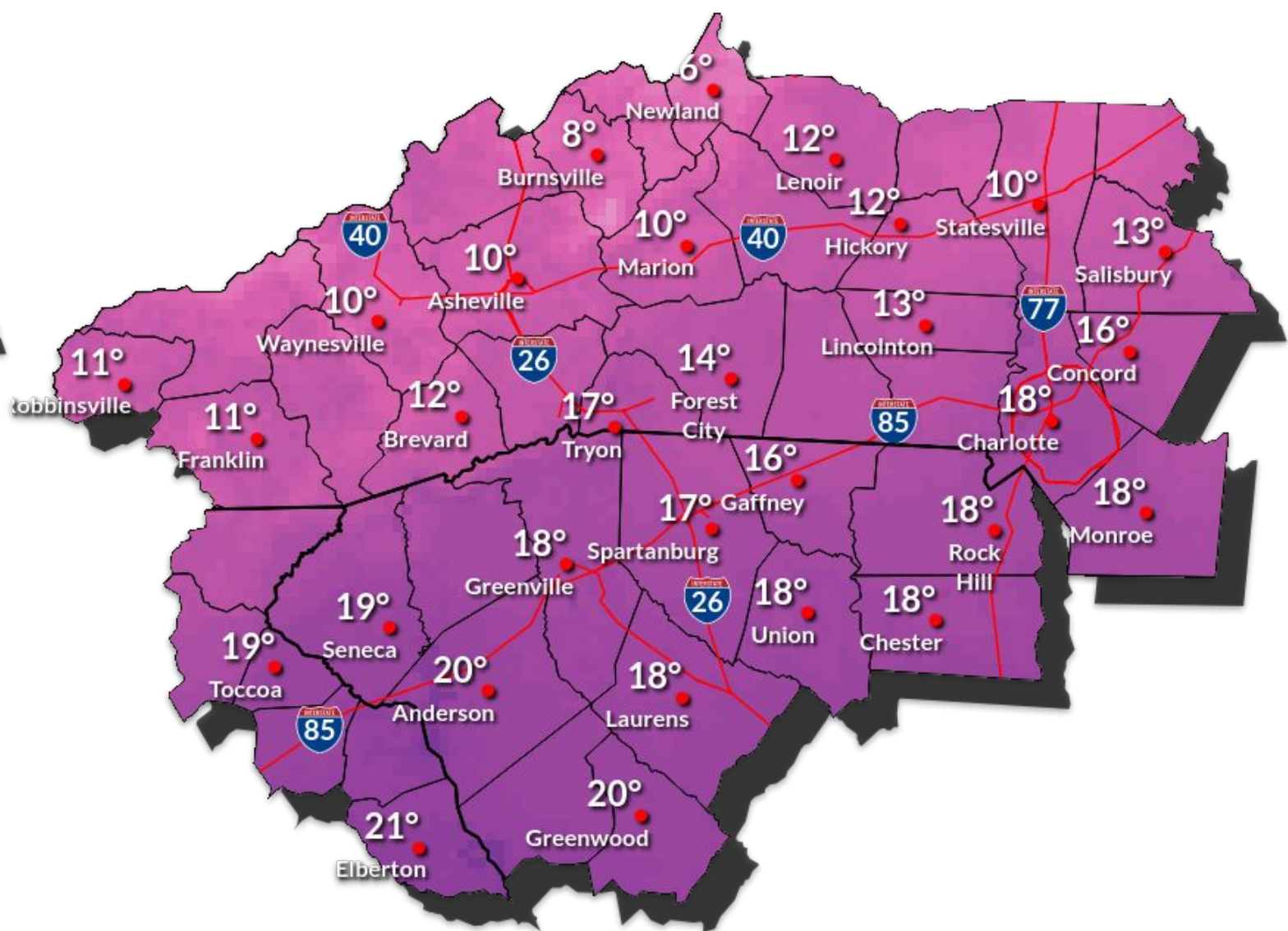
Temperatures Wednesday

January 25, 2026
4:51 AM

Highs Wednesday



Lows Wednesday Night



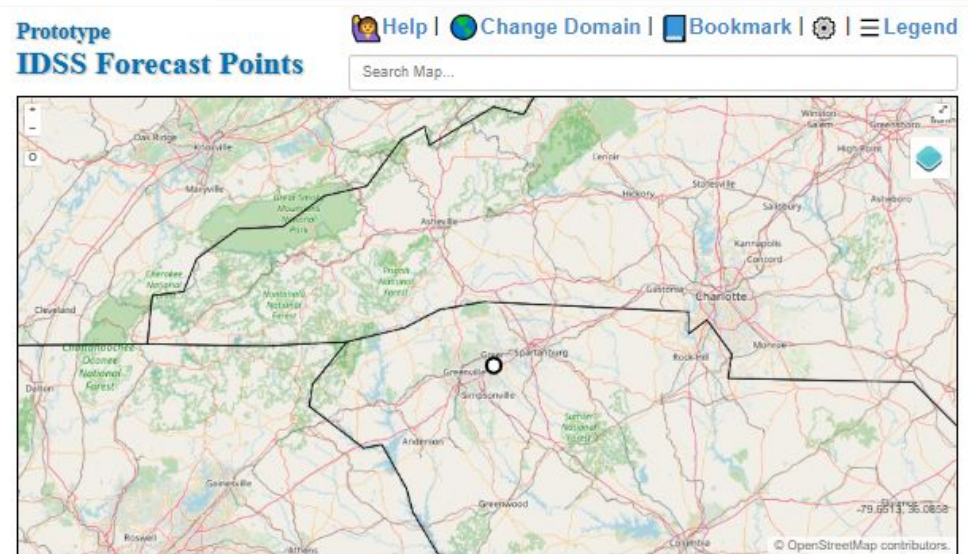


IDSS Forecast Point Page

For Point-Specific Forecasts

IDSS Forecast Points

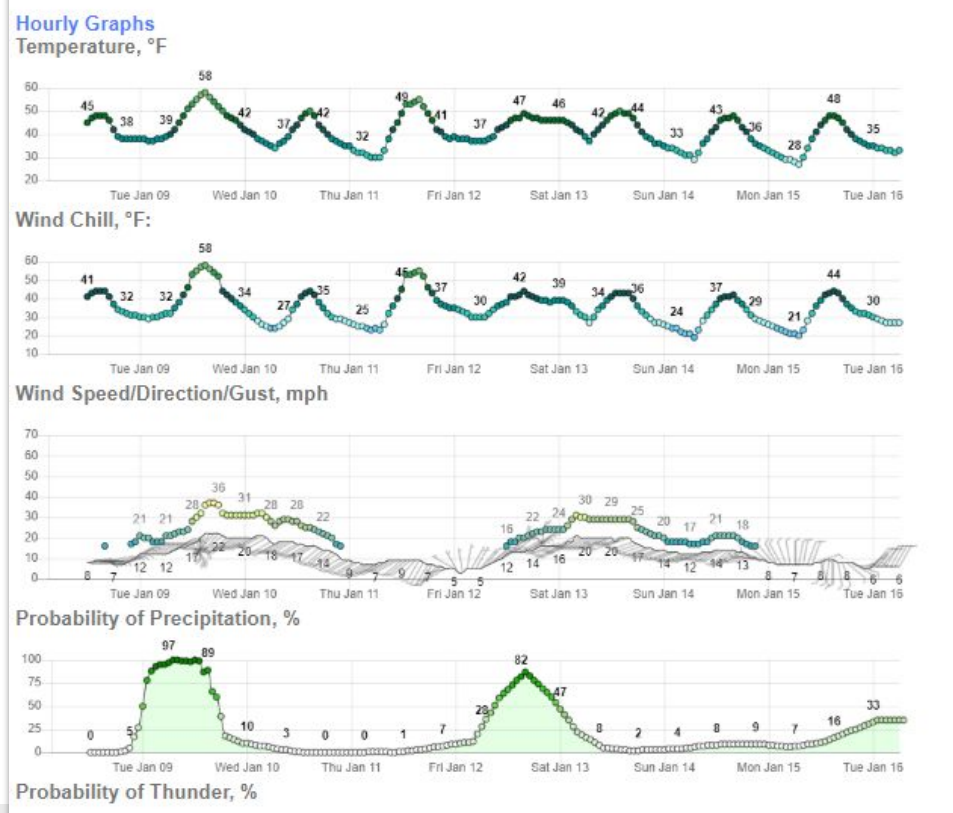
- To get point-specific hourly forecast information, check out our IDSS Forecast Points page
- www.weather.gov/forecastpoints
- Can customize your hourly plot order/look for your specific thresholds



Wind Advisory from 1000 am EST Tue. 1/9/2024 to 1000 pm EST Tue. 1/9/2024
Flood Watch from 1200 am EST Tue. 1/9/2024 to 700 pm EST Tue. 1/9/2024
Table updated: 957 am EST Mon. 1/8/2024 (Last Update: 103 minutes ago)
[Click for Text Forecast](#)
[GSP Forecast Discussion](#)
4 miles S of Greer, SC

Weekly Summary							
	Mon Jan 8	Tue Jan 9	Wed Jan 10	Thu Jan 11	Fri Jan 12	Sat Jan 13	Sun Jan 14
Max Temp, °F	49	59	50	55	50	50	48
Min Temp, °F	38	37	34	30	37	36	29
Min Wind Chill, °F	31	29	24	23	30	27	19
Max Wind, mph	10	22	21	9	16	21	14
Min Wind, mph	7	12	9	5	3	14	9
Max Wind Gust, mph	18	37	32	14	24	31	21
Max Prob. of Precip., %	27	100	9	9	87	41	9
Max Prob. of Thunder, %	0	13	0	0	18	7	1
Max Dew Point, °F	30	54	35	35	43	42	24
Min Dew Point, °F	28	33	28	28	32	25	22
Max RH, %	74	100	82	94	91	90	73
Min RH, %	46	81	48	46	73	43	38
Max Cloud Cover, %	95	99	50	35	87	49	38
Min Cloud Cover, %	30	55	12	7	48	22	19
Outlooks							
	Day 1	Day 2	Day 3				
Severe Thunderstorm	Not Expected	Marginal	Not Expected				
Excessive Rainfall	Marginal	Slight	Not Expected				

Day of week:	Monday 1/8												Tuesday 1/9				
Time:	11AM	12PM	1PM	2PM	3PM	4PM	5PM	6PM	7PM	8PM	9PM	10PM	11PM	12AM	1AM	2AM	3AM
Weather:																	
Temperature (°F):	43	45	47	48	48	48	46	42	39	38	38	38	38	38	38	37	37
Wind Chill, °F:	38	41	43	44	44	44	41	37	34	33	32	31	31	30	30	29	30
Wind Speed (mph):	8	8	8	9	9	9	9	7	7	7	8	9	10	12	12	12	12
Wind Gust (mph):	13	13	14	14	15	16	15	13	13	14	15	17	18	21	20	20	18
Wind Direction (°):	60	80	90	90	90	90	80	70	70	70	70	60	60	60	60	60	60
Wind Direction:	↖	↖	↖	↖	↖	↖	↖	↖	↖	↖	↖	↖	↖	↖	↖	↖	↖
Prob. of Precip. (%):	0	0	0	0	0	0	0	0	1	2	5	17	27	50	78	88	93
Prob. of Thunder (%):	0	0	0	0	0	0	0	0	0	0	0	0	0	1	1	2	2
Precip. Amount (in.):	0.00	0.00	0.00	0.00	0.00	0.00	0.00	0.00	0.00	0.00	0.00	0.04	0.04	0.44	0.44	0.44	0.44
Snow (in.):	0.0	0.0	0.0	0.0	0.0	0.0	0.0	0.0	0.0	0.0	0.0	0.0	0.0	0.0	0.0	0.0	0.0
Ice (in.):	0.00	0.00	0.00	0.00	0.00	0.00	0.00	0.00	0.00	0.00	0.00	0.00	0.00	0.00	0.00	0.00	0.00
Dew Point (°F):	29	29	28	28	28	28	29	29	29	29	29	30	30	30	32	33	34
RH (%):	57	53	48	46	46	46	52	59	65	69	71	71	74	78	81	87	92
Sky Cover (%):	37	43	49	37	34	30	47	49	60	72	87	94	95	96	97	97	98





Contact and Next Briefing Information

For the Western Carolinas and Northeast Georgia



Briefing Webpage

→ weather.gov/gsp/brief



Next Briefing

- By 5 PM Sunday, January 25
- Method: Email PDF.



Disclaimer

- Information contained in this briefing is time-sensitive
- **Do Not Use After: 2 PM Sunday, January 25**



Contact Information

Web

→ weather.gov/gsp

Phone

→ 864-848-3859

Email

→ nws.er.gsp.met@noaa.gov

Facebook

→ <https://facebook.com/NWSGSP/>

X

→ <https://x.com/NWSGSP>

